FORM 51 5M 4-41 PETROL Barton KANSAS

Section 10 Township 17 Range 11-W

Well No. 1 Riemann

Company Lauch & Moncrief et al

Kraft Pool

12

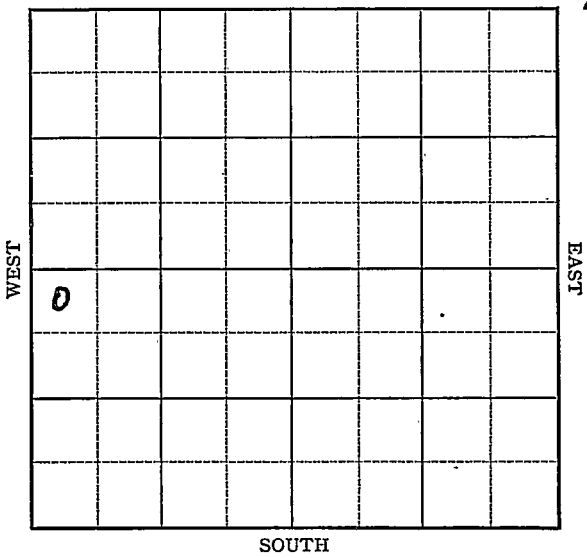

FORM 252-A 5M 6-41 PETROL KANSAS Barton

Sec. 10 Twp. 17 R. 11-W

Well No. #1 Riemann Farm

Lauck & Moncrief et al Company

(Kraft)

330 Ft. from N. Line

_____ Ft. from S. Line

_____ Ft. from E. Line

330 Ft. from W. Line

Elev. 1858

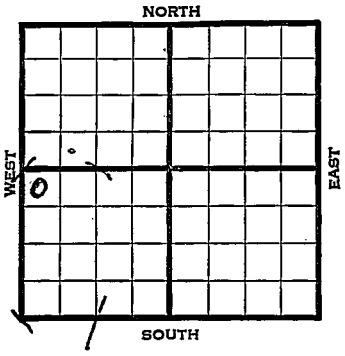

1941	REPORT
10/1	Derrick.
10/9,	Surface hole.
10/16	Drlg. 2840'
10/23	Lans. 3013' Arb. 3294'
	T.D. 3295' 5" - 3294' RUST.
10/30	" " " "
11/6	500 acid. C.O.
11/13	1000 acid. Swab 15 oil per
	hour 15 hours off bottom.
11/20	" " "
11/26	Pump 15 oil per hour.
12/4	" " " "
12/11	" " " "
12/18	" " " "

OVER

1941
12/23 Arb. 3292'
5" - 3294'
T.D. 3315'
2500 acid.
Potential 402 bbls., pump.
43.6 Gravity

COMPLETED

Form 26 200 Bks. 5-41 McW. Barton KANSAS

Map No. K-55 Sec. 10 Twp. 17 R. 11W

Well No. 1 Riemann

Lauch & Moncrief etal Company

Contractor

FIRST REPORT

NW SW

330 Ft. from N. Line

_____ Ft. from S. Line

_____ Ft. from E. Line

330 Ft. from W. Line

SECTION PLAT

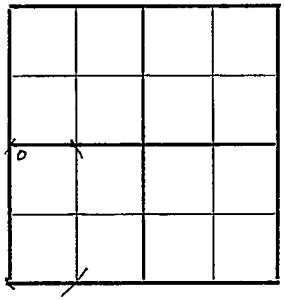

KRAFT POOL

Location

Rig up

Drilling and Remarks:

Derrick

RECORD

Cased ____ in., ____ ft.

Sand

Gas

Oil

Total Depth

PRODUCTION

1st 24 hrs. Nat.

1st 24 hrs. after shot

Gas ____ Cu. Ft.

Dry Hole

Abandoned

Date

OCT 1 1941 19

S. J. LEWIS Scout

Form 26 200 Bks. 5-41 McW. Barton KANSAS

Map No. 55 Sec. 10 Twp. 17 R. 11W

Well No. 1 Riemann

Lau ch & Monerief etal Company

COMPLETED Contractor

NW SW

330 Ft. from N. Line

Ft. from S. Line

Ft. from E. Line

330 Ft. from W. Line

SECTION PLAT

0			



KRAFT POOL

Location

Rig up

Drilling and Remarks:

Ar & 3292.
5" @ 3294
2500 Acid
Pump 402 Pot.

43 ¢ Gr

RECORD

Cased in., ft.

Sand

Gas

Oil

Total Depth 3315

PRODUCTION

1st 24 hrs. Nat.

1st 24 hrs. after shot

Gas Cu. Ft.

Dry Hole

Abandoned

Date

DEC 2 3 1941 19 S. J. LEWIS Scout