FORM 51 5M 2-38 TPCO.

KANSAS

Barton

Section 10 Township 17 Range 11-W

Well No. 2 Grossardt

Company Sinclair-Prairie

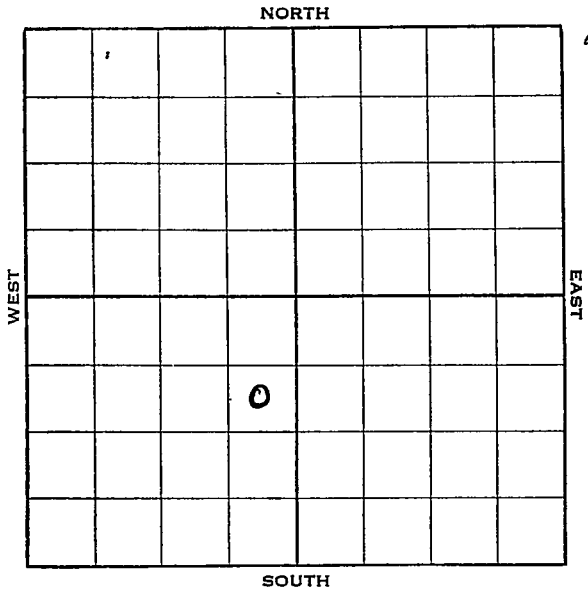

Form 252-A—5M—9-37 KANSAS Barton

Sec. 10 Twp. 17 R. 11-W

Well No. #2 Grossardt Farm

Sinclair-Prairie Company

990 Ft. from N. Line

Ft. from S. Line

330 Ft. from E. Line

Ft. from W. Line

Elev. 1842

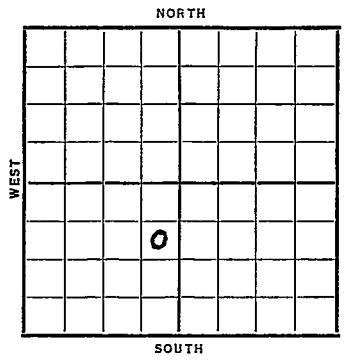

Date	REPORT
1938	
3/2	Mat'l.
3/11	R U R
3/18	13" @ 171'. Drlg. 1945'.
3/25	Anhy 665', Drlg. 3040'.
4/1	Cong. 3280'. Arb. 3315'.
	T.D. 3337'. S.W. S.D.O.
4/6	Arb. 3315'.
	T.D. 3337'.
	ABANDONED

Form 26—1M Bks.—2-29

Barton KANSAS

Map No. _____ Sec. 10 Twp. 17 R. 11W

Well No. 2 Grossardt

Sinclair Prairie Company

_____ Contractor

FIRST REPORT

SE NE SW

990 Ft. from N. Line

_____ Ft. from S. Line

330 Ft. from E. Line

_____ Ft. from W. Line

SECTION PLAT

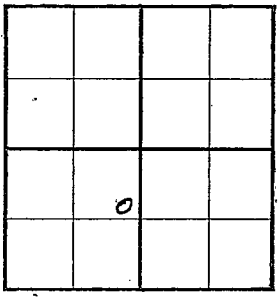

Location _____

Rig up _____

Drilling and Remarks:

Matl

RECORD

Cased _____ in., _____ ft.

Sand _____

Gas _____

Oil _____

Total Depth _____

PRODUCTION

1st 24 hrs. Nat. _____

1st 24 hrs. after shot _____

Gas _____ Cu. Ft.

Dry Hole _____

Abandoned _____

Date

MAR 2 - 1938 19 _____ H. D. Hatfield Scout

Form 26—1M Bks.—2-29

Barton KANSAS

Map No. 55 Sec. 10 Twp. 17 R. 11W

Well No. 2 Grosshardt

Sinclair Prairie Company

Contractor

ABANDONED

SE NE SW

990 Ft. from N. Line

Ft. from S. Line

330 Ft. from E. Line

Ft. from W. Line

SECTION PLAT

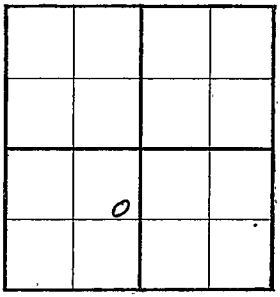

Location

Rig up

Drilling and Remarks:

D & A

RECORD

Cased in., ft.

~~Sand~~ Arb 3315

Gas

Oil

Total Depth 3337

PRODUCTION

1st 24 hrs. Nat.

1st 24 hrs. after shot

Gas Cu. Ft.

Dry Hole

Abandoned

Date

APR 6 - 1938 19

H. D. Hatfield Scout