FORM 51 5M,10-41 PETROL

KANSAS
Barton

Section 10 Township 17 Range 11-W

Well No. #2 Reiman

Company Lauch & Moncrief

(Kraft Pool)

12

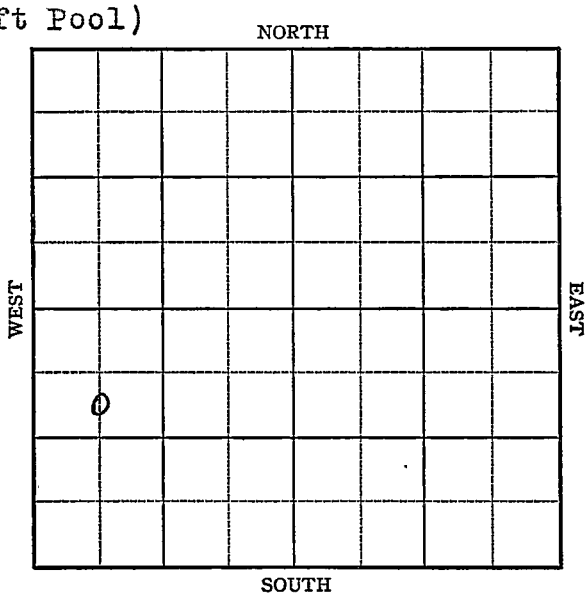

FORM 252-A
5M 10-41 PETROL

KANSAS

Barton

Sec. 10 Twp. 17 R. 11-W

Well No. #2 Reiman Farm

Lauch & Moncrief Company

(Kraft)

990' Ft. from N. Line

_____ Ft. from S. Line

_____ Ft. from E. Line

660 Ft. from W. Line

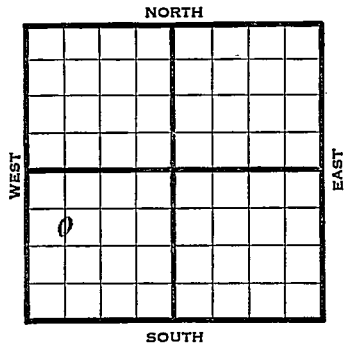

Elev. 1851

1941	REPORT
12/10	Location.
12/18	10" @ 150 Drlg. 2005
12/24	Drlg. 2945'
12/30	Lans. 3016
	Cong 3287
	Arb. 3314
	TD 3340
	No shows
	ABANDONED

Form 26 200 Bks. 5-41 McW. Barton KANSAS

Map No. J 5 Sec. 10 Twp. 17 R. 11W

Well No. 2 Reiman

Lauch & Moncrief Company

FIRST REPORT Contractor

C SL NW SW

990 Ft. from N. Line

_____ Ft. from S. Line

_____ Ft. from E. Line

660 Ft. from W. Line

SECTION PLAT



KRAFT POOL

Location XX

Rig up

Drilling and Remarks:

RECORD

Cased ____ in., ____ ft.

Sand

Gas

Oil

Total Depth

PRODUCTION

1st 24 hrs. Nat.

1st 24 hrs. after shot

Gas ____ Cu. Ft.

Dry Hole

Abandoned

Date

DEC 10 1941 19 S. J. LEWIS Scout

Form 26 200 Bks. 5-41 McW. Barton KANSAS

Map No. 55 Sec. 10 Twp. 17 R. 11W

Well No. 2 Reiman

Lauch & Moncrief Company

ABANDONED Contractor

C SL NW SW

990 Ft. from N. Line

Ft. from S. Line

Ft. from E. Line

660 Ft. from W. Line

SECTION PLAT

o			



KRAFT POOL

Location

Rig up

Drilling and Remarks:

Lans 3016

Cong 3287

Ar 3314

Noshows

RECORD

Cased in., ft.

Sand

Gas

Oil

Total Depth 3340

PRODUCTION

1st 24 hrs. Nat.

1st 24 hrs. after shot

Gas Cu. Ft.

Dry Hole

Abandoned

Date

DEC 3 0 1941 19

S. J. LEWIS Scout