FORM 51 5M 1-42 PETROL **KANSAS** Barton

Section 11 Township 17 Range 11-W

Well No. #1 Ehler

Company ~~R. Olson~~ Winkler & Koch

10

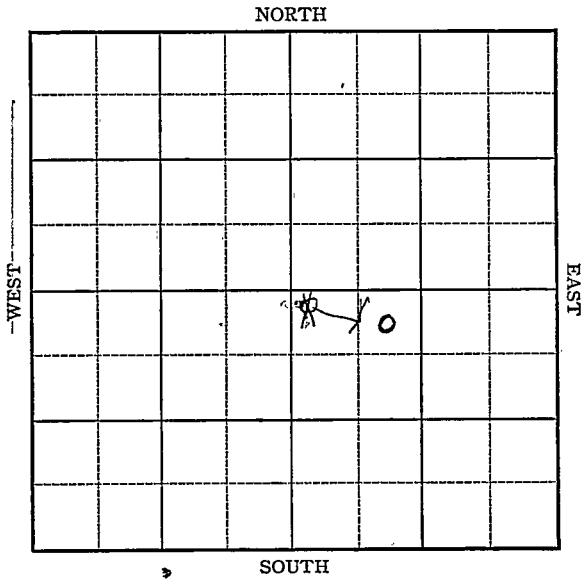

FORM 252-A
5M 9-42 GASS

KANSAS Barton

Sec. 11 Twp. 17 R. 11-W

Well No. #1 Ehler Farm

~~R. Olsen~~ Winkler + Koch Company

Kraft Prusa
Pool

330 Ft. from N. Line

Ft. from S. Line

~~330~~ Ft. from E. Line

990 Ft. from W. Line

Elev. 1942

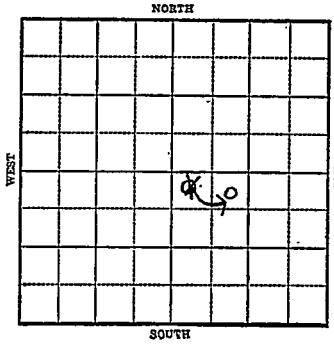

1943	REPORT
4/7	10" @ 315' Drlg. 1450'
4/14	Drlg. 2310'
4/21	Lans 3100 Arb 3388 T.D. 3390 Stains Run 5"
4/28	5" @ 3388' Pay 3401-03½ T.D. 1000' oil 48 hrs.
5/5	3000 acid 20 qts CO
5/12	1600' oil
5/19	" "
5/26	" "
6/2	Shut down
6/9	" "
6/16	" "
6/23	" "
6/30	" "
7/7	" "
7/14	Arb. 3388 5" @ 3388' T.D. 3403½' 20 qts 3000 acid Pump 30 Pot. Gravity 42 COMPLETED

Form 26 200 Bks 5-42 Petrol

Barton KANSAS

Map No. 55 Sec. 11 Twp. 17 R. 11W

Well No. 1 Ehler

R. Olsen Company

FIRST REPORT Contractor

NW SE

330 Ft. from N. Line

Ft. from S. Line

Ft. from E. Line

330 Ft. from W. Line

SECTION PLAT



KRAFT PRUSA POOL

Location

Rig up

Drilling and Remarks:

10"-315'

Drlg. 1450'

RECORD

Cased in., ft.

Sand

Gas

Oil

Total Depth

PRODUCTION

1st 24 hrs. Nat.

1st 24 hrs. after shot

Gas Cu. Ft.

Dry Hole

Abandoned

Date

APR 7 1943 19 S. J. LEWIS Scout

Form 26 200 Bks 5-42 Petrol

KANSAS Barton

Map No. 55 Sec. 11 Twp. 17 R. 11W

Well No. 1 Ehler

Winkler & Koch Company

CORRECTION Contractor

NE NW SE

330 Ft. from N. Line

_____ Ft. from S. Line

_____ Ft. from E. Line

990 Ft. from W. Line

SECTION PLAT



KRAFT PRUSA POOL

Location _____

Rig up _____

Drilling and Remarks:

Reported as

R. Olsen

NW SE

RECORD

Cased _____ in., _____ ft.

Sand _____

Gas _____

Oil _____

Total Depth _____

PRODUCTION

1st 24 hrs. Nat. _____

1st 24 hrs. after shot _____

Gas _____ Cu. Ft.

Dry Hole _____

Abandoned _____

Date

APR 14 1943 19

S. J. LEWIS Scout

Form 26, 200 Bks 5-42 Petrol

KANSAS Barton

Map No. 55 Sec. 11 Twp. 17 R. 11W

Well No. 1 Ehler

Winkler & Koch Company

COMPLETED Contractor

NE NW SE

330 Ft. from N. Line

Ft. from S. Line

Ft. from E. Line

990 Ft. from W. Line

SECTION PLAT

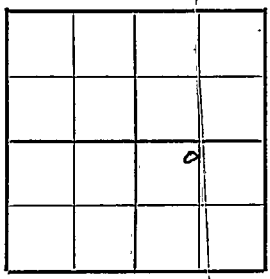

KRAFT PRUSA POOL

Location

Rig up

Drilling and Remarks:

Cr X 3388

5" @ 3388.

20 qts.

2000 acid

Pump 30 Pot

42° Gr

RECORD

Cased in., ft.

Sand

Gas

Oil

Total Depth 3403½

PRODUCTION

1st 24 hrs. Nat.

1st 24 hrs. after shot

Gas Cu. Ft.

Dry Hole

Abandoned

Date

JUL 14 1943 19

S. J. LEWIS Scout