FORM 51 25M 3-49 PETRO

KANSAS

Barton

Section 11 Township 17 Range 11W

Well No. 4 Krautwurst "A"

14

Company R.L. Williams

Kraft-Prusa Pool

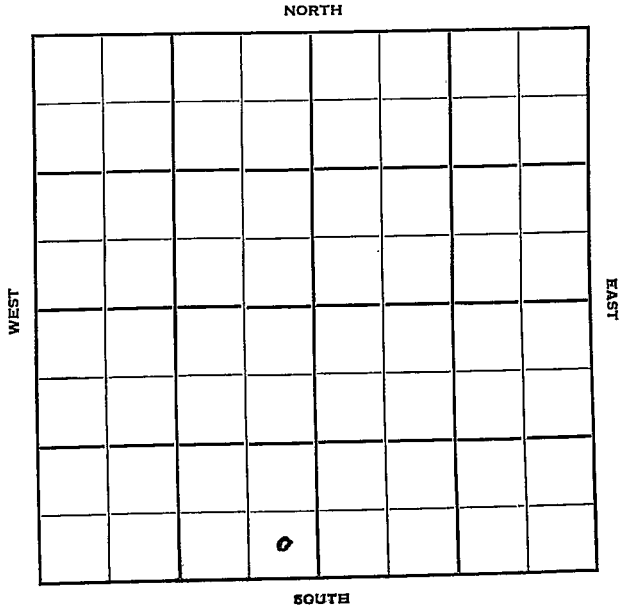

FORM 252-A
5M 10-48 PETROL

Barton KANSAS

Sec. 11 Twp. 17 R. 11W

Well No. #4 Krautwurst "A" Farm

R. L. Williams Company

Kraft-Prusa Pool (Brunson Drlg. Cont.)

____ Ft. from N. Line

330' Ft. from S. Line

330' Ft. from E. Line

____ Ft. from W. Line

SE SW

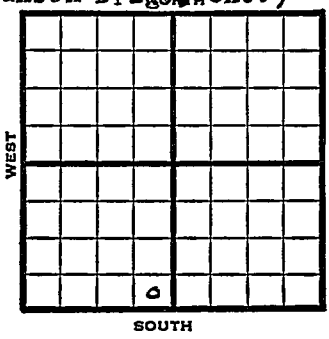

1949	Elev. 1904' REPORT
10/19	Location
10/26	8" @ 123' Drlg. 2680'
11/1	Lansing 3066' Arbuckle 3382' TD 3386' 5" @ 3383'
11/9	"
11/16	"
11/23	12 shots 3381-83 1500 acid
11/29	"
12/7	"
12/14	"
12/28	Lans. 3066' Arb. 3382' 5" @ 3383' Perf Lans. Acid 2000 Pump 29 oil & 34% W Pot. Gr. 42° TD 3386'

COMPLETED

Form 26 200 Bks. 6-49 Petrol Kansas

Kraft-Prusa Pool

Map No. ____ Sec. 11 Twp. 17 R. 11W

Well No. 4 Krautwurst "A"

R. L. Williams Company

Brunson Drlg. Contractor

SE SW

FIRST REPORT
SECTION PLAT



____ Ft. from N. Line

330 Ft. from S. Line

330 Ft. from E. Line

____ Ft. from W. Line

Barton County

Location x

Rig up

Drilling and Remarks:

RECORD

Cased ____ in., ____ ft.

Sand

Gas

Oil

Total Depth

PRODUCTION

1st 24 hrs. Nat.

1st 24 hrs. after shot

Gas ____ Cu. Ft.

Dry Hole

Abandoned

Date

OCT 19 1949 19

S. J. LEWIS Scout

Form 26 200 Bks. 6-49 Petrol

Kansas

Kraft-Prusa Pool

Map No. _____ Sec. 11 Twp. 17 R. 11W

Well No. 4 Krautwurst "A"

R. L. Williams Company

COMPLETE

Contractor

SE SW

E1,1904

SECTION PLAT



_____ Ft. from N. Line

330 Ft. from S. Line

330 Ft. from E. Line

_____ Ft. from W. Line

Barton County

Location _____

Rig up _____

Drilling and Remarks:

Lans 3066

Ar 3382

5" @ 3383

Perf Lans.

2000 acid

Pump 29 oil + 34% W

Pit 42° Gr

RECORD

Cased _____ in., _____ ft.

Sand _____

Gas _____

Oil _____

Total Depth 3386

PRODUCTION

1st 24 hrs. Nat. _____

1st 24 hrs. after shot _____

Gas _____ Cu. Ft.

Dry Hole _____

Abandoned _____

Date

DEC 28 1949 19

S. J. LEWIS Scout