FORM 51 25M 8-50 WESTERN Woodson KANSAS

Section 3 Township 24 Range 14E

Well No. 3 Mulsow

Company Aikman & Braden

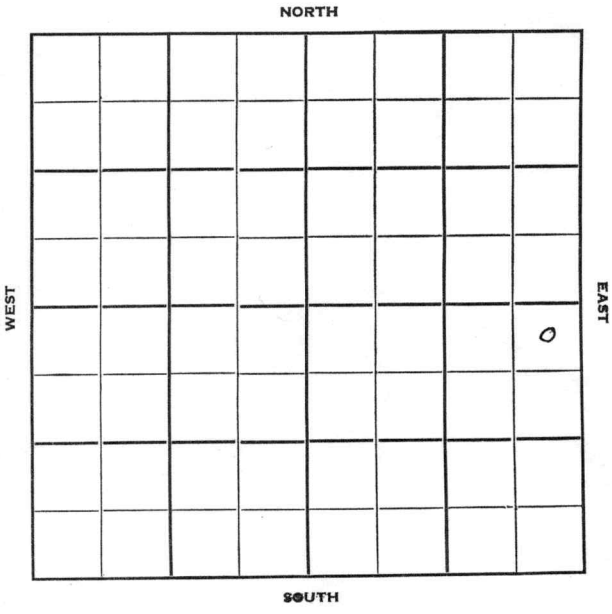

FORM 252-B
10M 11-50 PETROL

Woodson KANSAS

Sec. 3 Twp. 24 R. 14E

Well No. #3 Mulsow Farm

Aikman & Braden Company

Contractor

330' Ft. from N. Line

Ft. from S. Line

330' Ft. from E. Line

Ft. from W. Line

NE NE SE

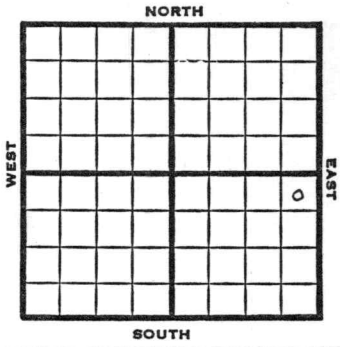

1951	Elev. - REPORT
7/18	Cellar & Pits
8/1	D&A TD 1702 Miss 1645 5" @ 1654 TD 1702 D&A

ABANDONED

FORM 275 FOR SALE BY KANSAS BLUE PRINT CO.

County Woodson State Kansas

Sec. 3 (Blk. Twp.) 24 (Sur. Rge.) 14E Map No.

Operator Aikman & Braden

Well No. 3 Farm Mulsow

Elev. Location NE NE SE

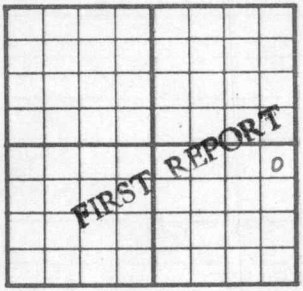

330 Ft. From N Line SE

330 Ft. From E Line Quarter

1st. Report JUL 18 1951

Completion

Remarks

Spudding Date

Drlg. Data

Cellar & pits

J. E. TYRA

FORM 275 FOR SALE BY KANSAS BLUE PRINT CO.

County Woodson State Kansas

Sec. 3 (Blk. Twp.) 24 (Sur. Rge.) 14E Map No.

Operator Aikman & Braden

Well No. 3 Farm Mulsow

Elev. Location NE NE SE



330 Ft. From N Line SE

330 Ft. From E Line Quarter

1st. Report

Completion AUG 1 1951

Remarks

Spudding Date

Drlg. Data D & A TD 1702

Miss. 1645 5" @ 1654 TD 1702

D & A

J. E. TYRA