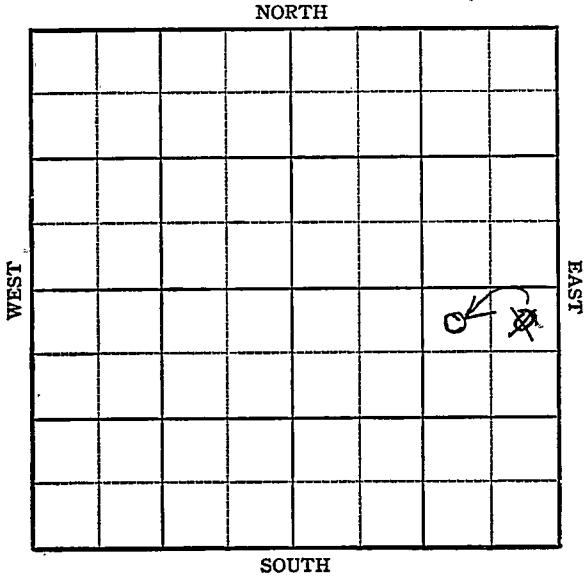


Section 4 Township 24 Range 14E

Well No. 1 Heimple

Company Buffington & Likins

Misc.



Sec. 4 Twp. 24 R. 14-E ✓

Well No. #1 Heimple Farm

Buffington & Likins Company

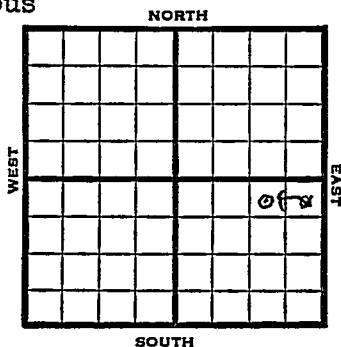
Miscellaneous

330 Ft. from N. Line

_____ Ft. from S. Line

990
~~330~~ Ft. from E. Line

_____ Ft. from W. Line



~~NE SE~~

NW NE SE

1949

REPORT

- 1/26 Location
- 2/2 Mach
- 2/9 Spud
- 2/16 "
- 2/23 Drlg. 230'
- 3/2 900 SD
- 3/8 "
- 3/16 10" @ 870'
Drlg. 1475'
- 3/23 "
- 3/30 Miss 1698'
5" @ 1627'
Drlg. 1710'
- 4/6 TD
- 4/13 TD 1733'
Miss 1698'
Aband.

ABANDONED

Map No. _____ Sec. 4 Twp. 24 R. 14E

Well No. 1 Heimple

Buffington & Likins Company

FIRST REPORT Contractor

NE SE

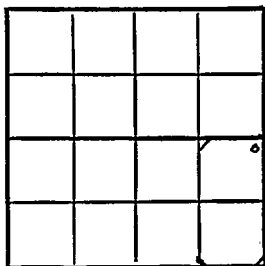
SECTION PLAT

330 Ft. from N. Line

_____ Ft. from S. Line

330 Ft. from E. Line

_____ Ft. from W. Line



Woodson County

Location X

Rig up _____

Drilling and Remarks:

RECORD

Cased _____ in., _____ ft.

Sand _____

Gas _____

Oil _____

Total Depth _____

PRODUCTION

1st 24 hrs. Nat. _____

1st 24 hrs. after shot _____

Gas _____ Cu. Ft.

Dry Hole _____

Abandoned _____

Date

JAN 26 1949 19

S. J. LEWIS Scout

Kansas

*Micellanow*Map No. K17 Sec. 4 Twp. 24 R. 14EWell No. 1 HeinsdaleBurlington & Lincoln Company

CORRECTION

Contractor

NAME SE

SECTION PLAT

			0

220 Ft. from N. Line

_____ Ft. from S. Line

990 Ft. from E. Line

_____ Ft. from W. Line

W. No. 1 on

Location _____

Rig up _____

Drilling and Remarks:

Reported
NE SE.

RECORD

Cased _____ in., _____ ft.

Sand _____

Gas _____

Oil _____

Total Depth _____

PRODUCTION

1st 24 hrs. Nat. _____

1st 24 hrs. after shot _____

Gas _____ Cu. Ft.

Dry Hole _____

Abandoned _____

Date

FEB 9 1949 19

S. J. LEWIS Scout

Map No. K17 Sec. 4 Twp. 24 R. 14E

Well No. 1 Heimple

Buffington & Likins Company

CORRECTION Contractor

NW NE SE


SECTION PLAT

330 Ft. from N. Line

_____ Ft. from S. Line

990 Ft. from E. Line

_____ Ft. from W. Line



Woodson County

Location _____

Rig up _____

Drilling and Remarks:

Reported

NE SE

RECORD

Cased _____ in., _____ ft.

Sand _____

Gas _____

Oil _____

Total Depth _____

PRODUCTION

1st 24 hrs. Nat. _____

1st 24 hrs. after shot _____

Gas _____ Cu. Ft.

Dry Hole _____

Abandoned _____

Date

FEB 16 1949 19

S. J. LEWIS Scout

Map No. 17 Sec. 4 Twp. 24 R. 14E

Well No. 1 Heimple

Buffington & Likins Company

ABANDONED

Contractor

NW NE SE

SECTION PLAT

330 Ft. from N. Line

_____ Ft. from S. Line

990 Ft. from E. Line

_____ Ft. from W. Line

			o

Woodson County

Location _____

Rig up _____

Drilling and Remarks:

Blis 1698

RECORD

Cased _____ in., _____ ft.

Sand _____

Gas _____

Oil _____

Total Depth 1723

PRODUCTION

1st 24 hrs. Nat. _____

1st 24 hrs. after shot _____

Gas _____ Cu. Ft.

Dry Hole _____

Abandoned _____

Date

APR 13 1949 19

S. J. LEWIS Scout