FORM 51 10M 8-47

KANSAS Barton

Section 11 Township 17 Range ~~11-W~~

Well No. #8 Ehler "A"

Company Eldorado Ref.

Kraft-Prusa Pool

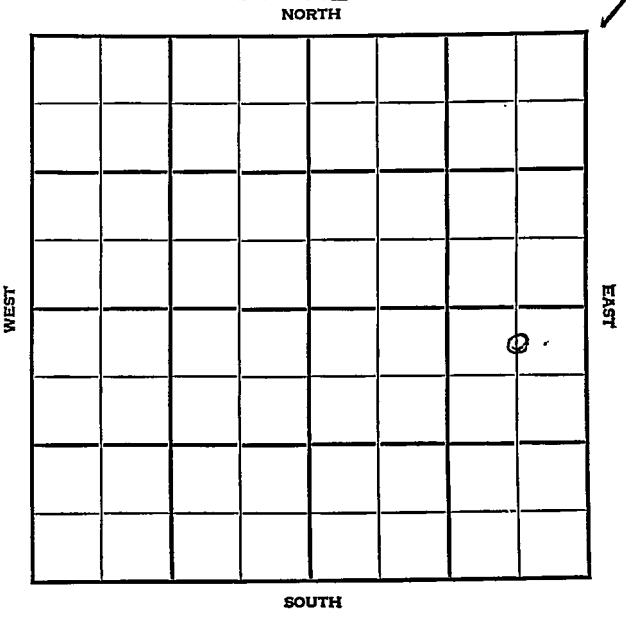

FORM 252-A
5M 4-48 PETROL

KANSAS Barton

Sec. 11 Twp. 17 R. 11W

Well No. #8 Ehler "A" Farm

Eldorado Ref. Company

Kraft-Prusa Pool

330' Ft. from N. Line

Ft. from S. Line

660' Ft. from E. Line

Ft. from W. Line

C N L NE SE

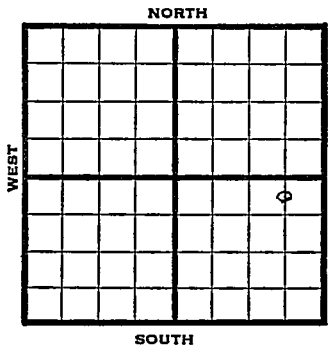

1948	Eli 1928& REPORT
5/26	8" @ 307' Drlg. 550'
6/1	Drlg. 2670'
6/9	Lansing 3078' Arbuckle 3359 TD 3364 5"@ 3359' RUST
6/16	TD 3377' Swb 125 bbls oil
6/23	"
6/29	"
7/14	TD 3377' Arb. 3359' 5"@ 3359' Pump 124 Oil pot 42° Gr. Comp. COMPLETE

Form 26—200 Bks.—1-48—Palace

Kansas

Kraft-Prusa Pool

Map No. _____ Sec. 11 Twp. 17 R. 11W

Well No. 8 Ehler "A"

Eldorado Ref. Company

FIRST REPORT Contractor

C N L NE SE

330 Ft. from N. Line

_____ Ft. from S. Line

660 Ft. from E. Line

_____ Ft. from W. Line

SECTION PLAT



Barton County

Location _____

Rig up _____

Drilling and Remarks:

8" @ 307

drlg. 550

RECORD

Cased _____ in., _____ ft.

Sand _____

Gas _____

Oil _____

Total Depth _____

PRODUCTION

1st 24 hrs. Nat. _____

1st 24 hrs. after shot _____

Gas _____ Cu. Ft.

Dry Hole _____

Abandoned _____

Date

MAY 26 1948 19____ S. J. LEWIS Scout

Form 26—200 Bks.—1-48—Palace

Kraft-Prusa Pool

Kan

Map No. 5 J Sec. 11 Twp. 17 R. 11W

Well No. 8 Ehler "A"

Eldorado Ref. Company

COMPLETE

Contractor

C N L NE SE

El. 1928

SECTION PLAT

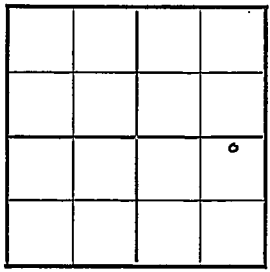

330 Ft. from N. Line

Ft. from S. Line

660 Ft. from E. Line

Ft. from W. Line

Barton County

Location

Rig up

Drilling and Remarks:

Ar 3359

5" @ 3359

Pump 124 oil Pot

42° Gr

RECORD

Cased in., ft.

Sand

Gas

Oil ✓

Total Depth 3377

PRODUCTION

1st 24 hrs. Nat.

1st 24 hrs. after shot

Gas Cu. Ft.

Dry Hole

Abandoned

Date

JUL 1 4 1948 19

S. J. LEWIS Scout