FORM 51 25M 3-49 PET[illegible] KA[illegible]S

Barton

Section 11 Township 17 Range 11W

Well No. 9 Ehler "A"

Company Eldorado Ref.

16

Kraft-Prusa

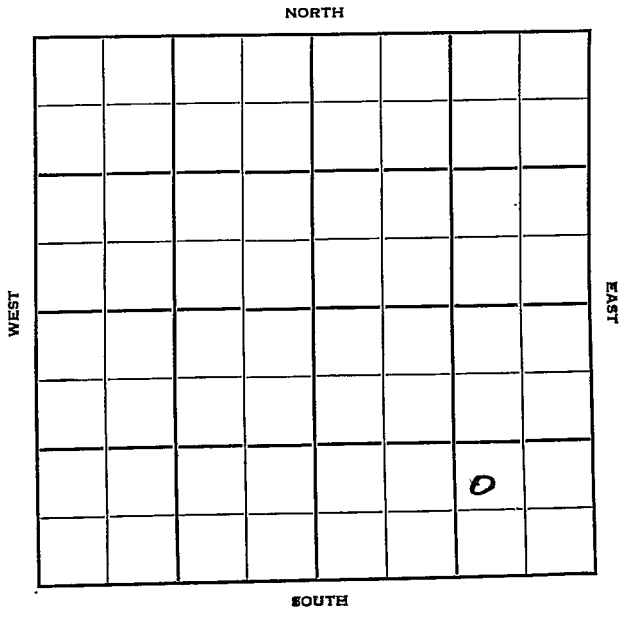

FORM 252-A
5M 10-48 PETROL

KANSAS Barton

Sec. 11 Twp. 17 R. 11W

Well No. #9 Ehler "A" Farm

Eldorado Ref. Company

Kraft-Prusa Pool (Sterling Drlg. Cont.)

_____ Ft. from N. Line

990' Ft. from S. Line

990' Ft. from E. Line

_____ Ft. from W. Line

NW SE SE

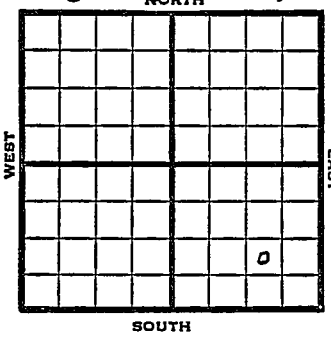

1949	Elev 1902' REPORT
9/21	Location
9/28	"
10/5	Surface hole
10/12	8"@ 350' Drlg 2922'
10/19	Arb 3354-58' TD 3358' 5"@ 3355'
10/26	"
11/2	TD 3358' Arb. 3354' 5"@ 3355' Pump 188 Oil Pot 42° Gr. Comp
	COMPLETED

Form 26 200 Bks. 6-49 Petrol

Kansas

Kraft-Prusa Pool

Map No. _____ Sec. 11 Twp. 17 R. 11W

Well No. 9 Ehler "A"

Eldorado Ref. Company

Sterling Drlg. Contractor

NW SE SE

FIRST REPORT

SECTION PLAT



_____ Ft. from N. Line

990 Ft. from S. Line

990 Ft. from E. Line

_____ Ft. from W. Line

Barton County

Location x

Rig up

Drilling and Remarks:

RECORD

Cased _____ in., _____ ft.

Sand

Gas

Oil

Total Depth

PRODUCTION

1st 24 hrs. Nat.

1st 24 hrs. after shot

Gas _____ Cu. Ft.

Dry Hole

Abandoned ?

Date

SEP 21 1940

S. J. LEWIS Scout

Form 26 200 Bks. 6-49 Petrol

Kansas

Kraft-Prusa Pool

Map No. _____ Sec. 11 Twp. 17 R. 11W

Well No. 9 Ehler "A"

Eldorado Ref. Company

COMPLETE Contractor

NW SE SE

E1, 1902.

SECTION PLAT

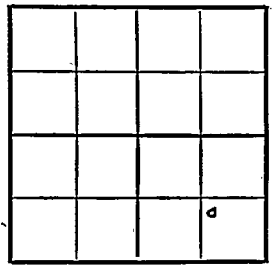

_____ Ft. from N. Line

990 Ft. from S. Line

990 Ft. from E. Line

_____ Ft. from W. Line

Barton County

Location _____

Rig up _____

Drilling and Remarks:

Ce X3354

5" C3355

Pump 188 oil Pot

42° Gr

RECORD

Cased _____ in., _____ ft.

Sand _____

Gas _____

Oil _____

Total Depth 3358

PRODUCTION

1st 24 hrs. Nat. _____

1st 24 hrs. after shot _____

Gas _____ Cu. Ft.

Dry Hole _____

Abandoned _____

Date

NOV 2 1949 19 S. J. LEWIS Scout