Barton

Form 51—5M—1-30—38840

Map No. KANSAS Sec. 12 Twp. 17 R. 11w

Well No. 1 - Andrea Farm

Slick - Bryor & Lockhart Company

& Darby

8

NORTH

WEST

EAST

SOUTH

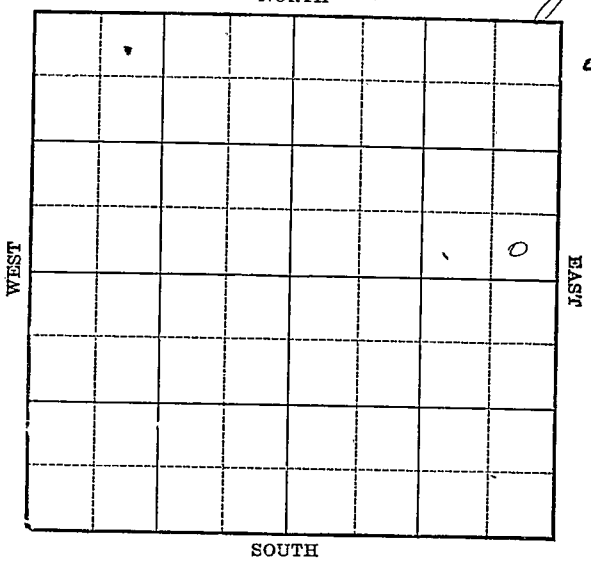

Location

Drilling Remarks

Rig Up

Drilling Remarks

RECORD

Cased in. ft.

Sand

Gas

Oil

Total Depth

PRODUCTION

1st 24 hrs. Nat.

1st 24 hrs. after shot

Gas cu. ft.

Dry Hole

Abandoned

Burton

Form 252-A
5M 4-32 MPC

Map No. KANSAS Sec. 12 Twp 17 R. 11W

Well No. 1 Andrea Farm

Slick, Bryan & Lockhart Company

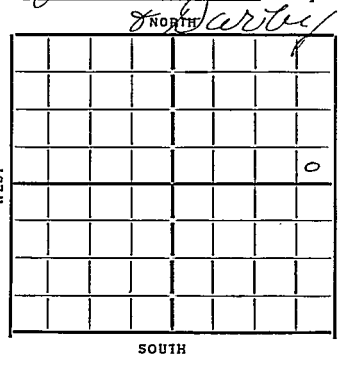

_____ Ft. from N. Line

330 Ft. from S. Line

330 Ft. from E. Line

_____ Ft. from W. Line

1932

Date	REPORT
	Loc
12/7	
12/14	TD
12/21	R.S.
12/28	
1933	
1/4	—
1/11	—
1/18	Bldg Rig
1/25	Rig up
2/1	Bldg 100'
2/8	Drlg 710'
2/15	" 13"-686
	Drlg 1275'
2/22	" 10"-1980
	Show gas 1995
	Drlg 2080'
3/4	~~Top Lansing 2033 8" 2035~~
	~~Dly 2037~~
3/4	T.D. 2207' HR 10"
3/8	Running 10" 2207'
3/15	10" 2225' Dly 2242'
3/22	Show gas 2650' Dly 2830' Rec

1933

3/29 Show oil 2840' Reynald
Lime 3000 - 3002 Cement 8"
3002'

4/4 3000 = 3033' Top Lansing 3033'
8" 3035' 1st gas 3048-50 1st oil
3118-21 Pay 3128 3139 TD. Flow
1100 bbls 1st 24 hrs.

4/12 swabbing & C.O.

4/19 No test

4/26

5/4 Treated 1000 gal acid flow 60 bbls
1st hr.

5/10 8" - 3035' Top Lansing 3033'
Pay 3128-39 - 1000 gal acid
Flow 600 bbls 24 hrs.
TD. 3139

Completed

Form 26—1M Bks.—9-28

Barton

55 KANSAS W

Map No. ..... Sec. 17 Twp. 17 R. 11

Well No. 1 Andrew

Slick, Pryor & Lockhart & Darby Company

..... Contractor

FIRST REPORTS

..... Ft. from N. Line

330 Ft. from S. Line

330 Ft. from E. Line

..... Ft. from W. Line

SECTION PLAT

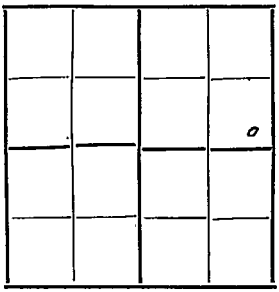

Location ✓

Rig up .....

Drilling and Remarks:

RECORD

Cased ..... in., ... ft.

Sand .....

Gas .....

Oil .....

Total Depth .....

PRODUCTION

1st 24 hrs. Nat. .....

1st 24 hrs. after shot .....

Gas ..... Cu. Ft.

Dry Hole .....

Abandoned .....

Date

DEC 7 1932

..... 192.....

CHAS. L. CHERWOOD

..... Scout

Form 26—1M Bks. 9-28

Barton

55 KANSAS Map No. Sec. 12 Twp. 17 R. 11 W

Well No. 1 Andrea

Olick, Payor & Lockhart & Darby Company

Contractor

COMPLETED

Ft. from N. Line

330 Ft. from S. Line

330 Ft. from E. Line

Ft. from W. Line

SECTION PLAT

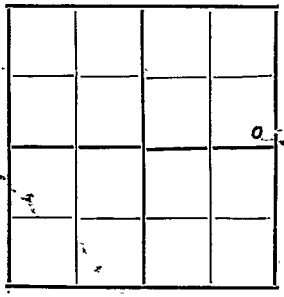

Location

Rig up

Drilling and Remarks:

Top Landing 3033

Pay 3128-34

1000 Gal acid.

Flow 600 Bbls

24 Hours.

RECORD

Cased 8 in., 3035 ft.

Sand

Gas

Oil

Total Depth 3139

PRODUCTION

1st 24 hrs. Nat.

1st 24 hrs. after shot

Gas Cu. Ft.

Dry Hole

Abandoned

Date

MAY 10 1933 192

CHAS. L. SHERWOOD Scout