

Section 12 Township 17 Range 11W

Well No. 3 Ehler "B"


Company Elderado Ref.

Kraft-Prusa Pool

NORTH

WEST

EAST



SOUTH

**KANSAS**

Barton

Sec. 12 Twp. 17 R. 11W ✓

Well No. #3 Ehler "B" Farm \_\_\_\_\_

Eldorado Ref. Company \_\_\_\_\_

**Kraft-Prusa Pool**

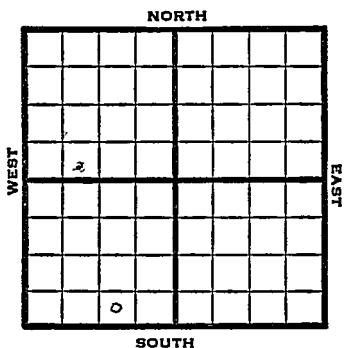
\_\_\_\_\_ Ft. from N. Line

330' Ft. from S. Line

990' Ft. from E. Line

\_\_\_\_\_ Ft. from W. Line

SW SE SW



1948

Elev. 1847' REPORT

11/10

Location

11/16

8" @ 310'

11/23

Drlg. 1790'  
Lansing 3050'  
Arb. 3333-38'  
TD 3338'  
5" @ 3335'

11/30

"

12/8

"

12/15

25 qts 3338 -54  
700 acid

12/22

Swb 12 bbls oil 1/1W 8 hrs.

12/29

"

1/5

"

"

"

1/12

"

1/19

"

1/26

Arb. 3333'  
5" @ 3335  
Acid 1350  
Pump 85 oil & 40% W  
Gr. 420  
TD 3356'

**COMPLETED**

Map No. \_\_\_\_\_ Sec. 12 Twp. 17 R. 11W

Well No. 3 Ehler "B"

Eldorado Ref. Company \_\_\_\_\_

**FIRST REPORT** Contractor \_\_\_\_\_

SW SE SW

**SECTION PLAT**


\_\_\_\_\_ Ft. from N. Line

330 Ft. from S. Line

990 Ft. from E. Line

\_\_\_\_\_ Ft. from W. Line

Barton County

Location X

Rig up \_\_\_\_\_

Drilling and Remarks:

**RECORD**

Cased \_\_\_\_\_ in., \_\_\_\_\_ ft.

Sand \_\_\_\_\_

Gas \_\_\_\_\_

Oil \_\_\_\_\_

Total Depth \_\_\_\_\_

**PRODUCTION**

1st 24 hrs. Nat. \_\_\_\_\_

1st 24 hrs. after shot \_\_\_\_\_

Gas \_\_\_\_\_ Cu. Ft.

Dry Hole \_\_\_\_\_

Abandoned \_\_\_\_\_

Date

NOV 10 1948 19

S. J. LEWIS Scout

Kansas

Map No. 55 Sec. 12 Twp. 17 R. 11WWell No. 3 Ehler "B"

Eldorado Ref. \_\_\_\_\_ Company \_\_\_\_\_

COMPLETE

Contractor \_\_\_\_\_


SW SE SW

E 1847  
SECTION PLAT

\_\_\_\_\_ Ft. from N. Line

330 Ft. from S. Line990 Ft. from E. Line

\_\_\_\_\_ Ft. from W. Line



Barton County

Location \_\_\_\_\_

Rig up \_\_\_\_\_

Drilling and Remarks:

Cor #33335" @ 333513500000Drilling 185' with  
740' oil.42' oil

## RECORD

Cased \_\_\_\_\_ in., \_\_\_\_\_ ft.

Sand \_\_\_\_\_

Gas \_\_\_\_\_

Oil \_\_\_\_\_

Total Depth 3336

## PRODUCTION

1st 24 hrs. Nat. \_\_\_\_\_

1st 24 hrs. after shot \_\_\_\_\_

Gas \_\_\_\_\_ Cu. Ft.

Dry Hole \_\_\_\_\_

Abandoned \_\_\_\_\_

Date

JAN 26 1949 19

S. J. LEWIS Scout

run by you

Check spot

your 1st report shows SW SE SW

Advise

Sam



of 1 1/2 1/2 1/2

of 1 1/2 1/2 1/2

of 1 1/2 1/2 1/2

of 1 1/2 1/2 1/2

Scout Cards

Land Small Map

Land Wall Map

Tracings

France Map

Pierce Map

Misc.

*Edith*