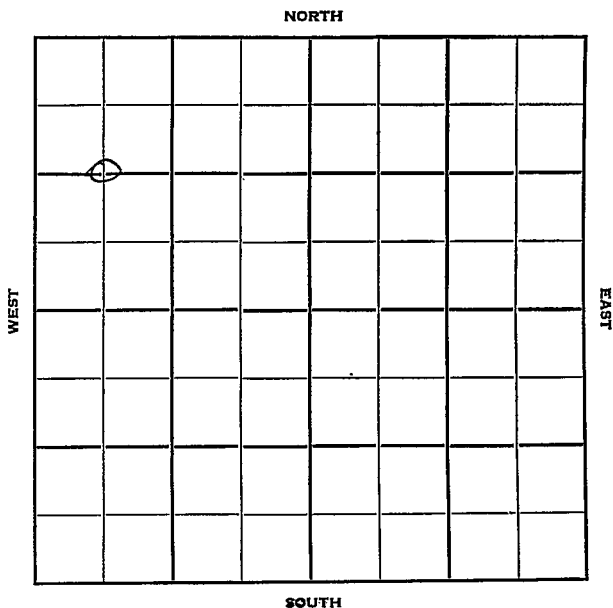


Section 14 Township 17 Range 11W

Well No. #13
#1 Bloomer "B"

Company Republic Natural Gas



Sec. 14 Twp. 17 R. 11 W ✓

Well No. # 13 Bloomer "B" Farm

Republic Natural Gas Company

Gabbert & Jones Contractor

Kraft-Prusa

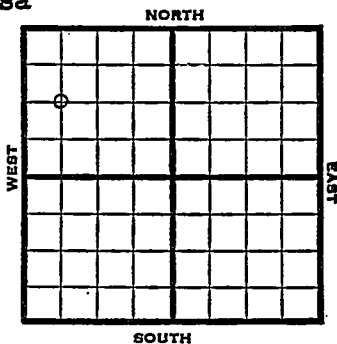
1320 Ft. from N. Line

_____ Ft. from S. Line

_____ Ft. from E. Line

660 Ft. from W. Line

C $W\frac{1}{2}$ NW



1951

Elev. 1867' REPORT

6/6 Spud 6-3-51
8" @ 304'

7/11 Spud 6-3-51
Oil Well TD 3327
8" @ 304 Br Line 3013
Lans. 3033 Arb. 3315
DST 3034-53 opn 1 hr
Rec. 30' so&gcm 5" @ 3316
TD 3323 S/3 boph 500 A
no inc. DD 3327 TD S/6 boph
Comp. 124 bopd

COMPLETED

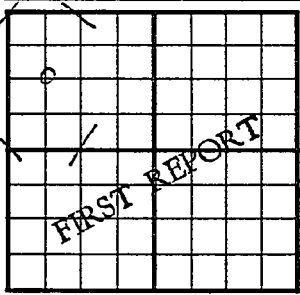
County **Barton** State **Kansas**

Sec. **14** (Blk. Twp.) **17** (Sur. Rge.) **11W** Map No.

Operator **Republic Natural Gas**

Well No. **1** Farm **Bloomer "B"**

Elev. Location **C W $\frac{1}{2}$ NW**



1320 Ft. From **N** Line **NW**

660 Ft. From **W** Line **Quarter**

1st. Report **JUN 6 1951**

Completion

Remarks

Gabbert & Jones - Contr.

Spudding Date **6-3-51**

Drlg. Data **Kraft-Prusa Pool**

8" @ 304

J. E. TYRA

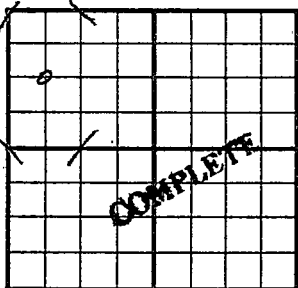
County Barton State Kansas

Sec. 14 (Blk. 17 (Sur. 11W (Twp.) (Rge.) Map No.

Operator Republic Natural Gas

Well No. 1/3 Farm Bloomer "B"

Elev. 1867 Location C W $\frac{1}{2}$ NW



1320 Ft. From N Line NW

660 Ft. From W Line Quarter

1st. Report _____

Completion JUL 11 1951

Remarks Kraft-Prusa Pool

Gabbert & Jones - Cont

Spudding Date 6-3-51

Drilg. Data Oil well TD 3327

8" @ 304 Br. lime 3013 Lans. 3033

Arb. 3315 DST 3034-53 open 1 hr.

Rec. 30' so & gcm 5" @ 3316

TD 3323 S/ 3 boph 500 A no inc.

DD 3327 TD S/ 6 boph

Comp. 124 bopd