KANSAS
FORM 51 5M 1-42 PETROL

Barton

Section 16 Township 17 Range 11-W

Well No. #1 Barth

Company Vickers

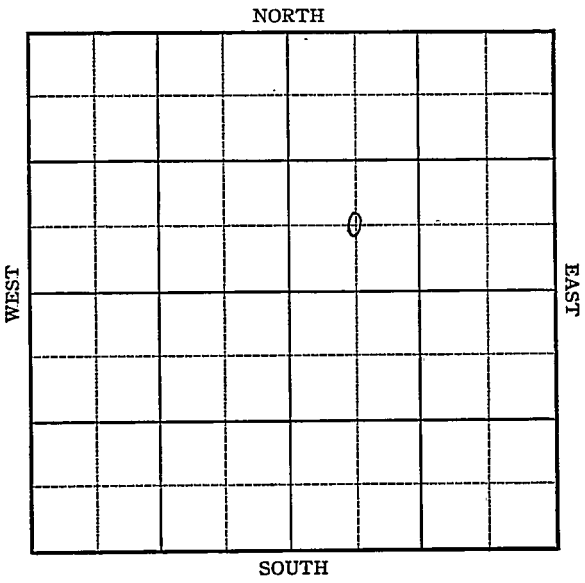

FORM 252-A
5M 9-42 GASS

KANSAS

Barton

Sec. 16 Twp. 17 R. 11-W

Well No. #1 Barth Farm

Vickers Company

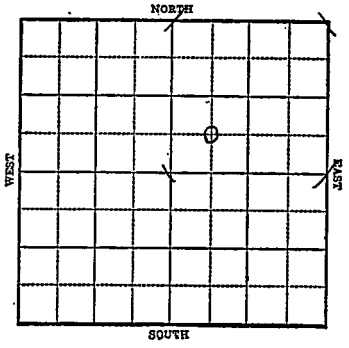

_____ Ft. from N. Line

660 Ft. from S. Line

_____ Ft. from E. Line

660 Ft. from W. Line

Elev. 1839

1943	REPORT
4/14	Location.
4/21	Drlg. 1930'
4/28	Lans 3035 Arb. 3308 T.D. 3313' Water

ABANDONED

Form 26 200 Bks 5-42 Petrol

KANSAS

Barton

Map No. 5 Sec. 16 Twp. 17 R. 11W

Well No. 1 Barth

Vickers Company

FIRST REPORT Contractor

C SW NE

SECTION PLAT

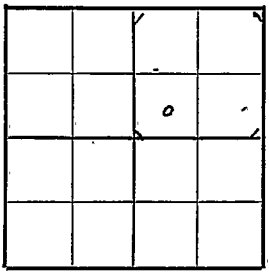

____ Ft. from N. Line

660 Ft. from S. Line

____ Ft. from E. Line

660 Ft. from W. Line

KRAFT PRUSA POOL

Location XXX

Rig up

Drilling and Remarks:

RECORD

Cased ____ in., ____ ft.

Sand

Gas

Oil

Total Depth

PRODUCTION

1st 24 hrs. Nat.

1st 24 hrs. after shot

Gas ____ Cu. Ft.

Dry Hole

Abandoned

Date

APR 1 4 1943 19 S. J. LEWIS Scout

Form 26 200 Bks ·5·42 Petrol

Barton

KANSAS

Map No. 5 5 Sec. 16 Twp. 17 R. 11W

Well No. 1 Barth

Vickers Company

ABANDONED Contractor

C SW NE

SECTION PLAT

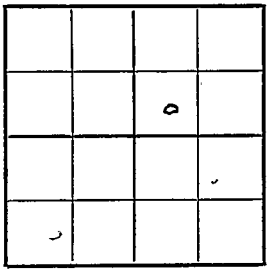

____ Ft. from N. Line

660 Ft. from S. Line

____ Ft. from E. Line

660 Ft. from W. Line

KRAFT PRUSA POOL

Location

Rig up

Drilling and Remarks:

Lane 3035
Ar 3308.
Walter

RECORD

Cased ____ in., ____ ft.

Sand

Gas

Oil

Total Depth 3313

PRODUCTION

1st 24 hrs. Nat.

1st 24 hrs. after shot

Gas ____ Cu. Ft.

Dry Hole

Abandoned

Date

APR 2 8 1943 19 S. I. LEWIS Scout