KANSAS

FORM 51 SM 10-41 PETROL

Barton

Section 15 Township 17 Range 11-W

Well No. #2 Barth

Company Shell

Kraft Prusa Pool

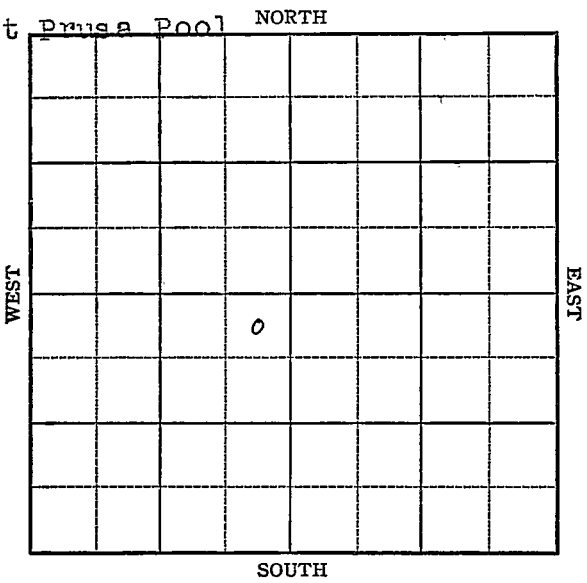

KANSAS Barton

Form 252-A
5M 5-42 Petrol

Sec. 15 Twp. 17 R. 11-W

Well No. #2 Barth Farm

Shell Company

(Kraft Prusa Pool)

330 Ft. from N. Line

Ft. from S. Line

330 Ft. from E. Line

Ft. from W. Line

Elev. 1835

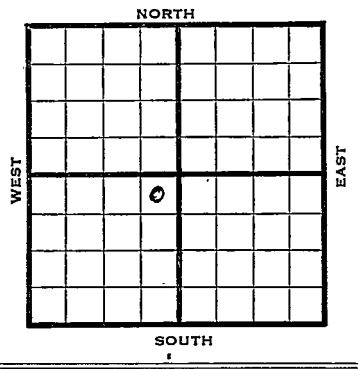

1942	REPORT
8/12	8" - 350 Drlg. 1823'
8/19	Topeka 2656 Lans. 3010 Drlg. 3144'
8/27	Arb 3263 4" @ 3264 TD 3275 Swb 205 oil in 5 hrs.
9/2	TD 3285 swb 244 fluid 6 hrs PB 3277
9/9	TD 3285 swb 244 fluid 6 hr PB3277
9/16	Depth test 597 oil
9/23	Arb. 3263 4" 3264 TD 3285 PB 3279 Pump 583 Pot. 43.2 Gr.

COMPLETED

Form 26 200 Bks. 5-41 McW. Barton KANSAS

Map No. 55 Sec. 15 Twp. 17 R. 11W

Well No. 2 Barth

Shell Company

FIRST REPORT Contractor

NE SW

330 Ft. from N. Line

____ Ft. from S. Line

330 Ft. from E. Line

____ Ft. from W. Line

KRAFT PRUSA POOL

SECTION PLAT



Location

Rig up

Drilling and Remarks:

8" - 350

Drlg. 1823

RECORD

Cased ____ in., ____ ft.

Sand

Gas

Oil

Total Depth

PRODUCTION

1st 24 hrs. Nat.

1st 24 hrs. after shot

Gas ____ Cu. Ft.

Dry Hole

Abandoned

Date

AUG 12 1942 19

S. J. LEWIS Scout

Form 26 200 Bks. 5-41 McW. Barton

KANSAS

Map No. 55 Sec. 15 Twp. 17 R. 11W

Well No. 2 Barth

Shell Company

COMPLETED Contractor

NE SW

330 Ft. from N. Line

Ft. from S. Line

330 Ft. from E. Line

Ft. from W. Line

SECTION PLAT

	o		

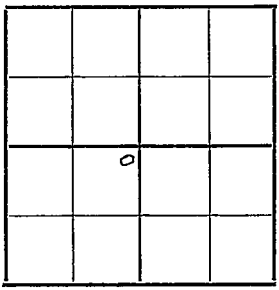

KRAFT PRUSA POOL

Location

Rig up

Drilling and Remarks:

Ar Y 3263
4" @ 3264
P B 3279
Pump 583 Pot

43 2 Gr

RECORD

Cased in., ft.

Sand

Gas

Oil

Total Depth 3285

PRODUCTION

1st 24 hrs. Nat.

1st 24 hrs. after shot

Gas Cu. Ft.

Dry Hole

Abandoned

Date

SEP 2 3 1942 19

S. J. LEWIS Scout