KANSAS
FORM 51 5M 10-41 PETROL

Barton

Section 21 Township 17 Range 11-W

Well No. #2 Soeken

Company Gulf

Kraft Prusa Pool

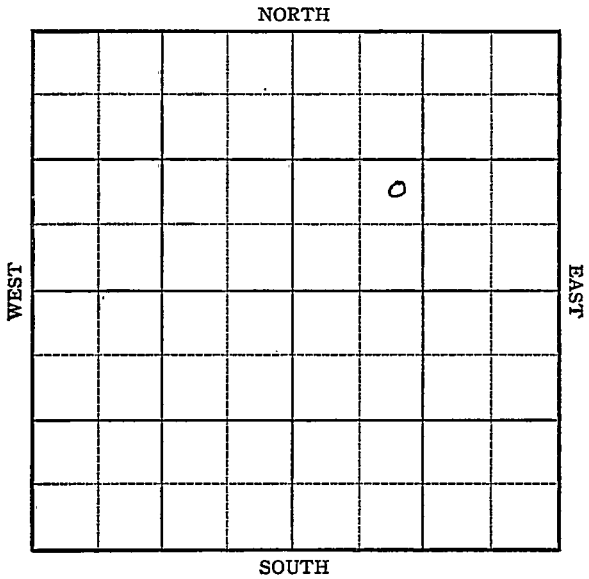

Form 252-A
5M 5-42 Petrol

KANSAS Barton

Sec. 21 Twp. 17 R. 11-W

Well No. #2 Soeken Farm

Gulf Company

(Kraft Prusa Pool)

1735 Ft. from N. Line

Ft. from S. Line

1650 Ft. from E. Line

Ft. from W. Line

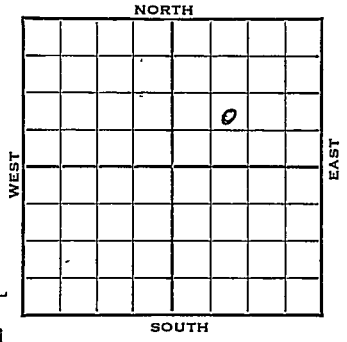

Elev. 1801

1942	REPORT
7/29	Drlg. 200' 8" - 196' Waiting on cement.
8/5	Drlg. 2861'
8/12	Arb. 3240, 5" @ 3241 TD 3255 swab 119 oil in 2½ hrs.
8/19	Arb. 3240' 5" - 3241 TD 3255' Somimeter Pot. 5522 Max. 3000 Gravity 43.6 COMPLETED

Form 26 200 Bks. 5-41 McW. Barton KANSAS

Map No. S-S Sec. 21 Twp. 17 R. 11W

Well No. 2 Soeken

Gulf Company

FIRST REPORT Contractor

NE SW NE

1735 Ft. from N. Line

____ Ft. from S. Line

1650 Ft. from E. Line

____ Ft. from W. Line

KRAFT PRUSA POOL

SECTION PLAT

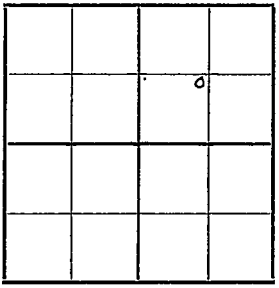

Location

Rig up

Drilling and Remarks:

Drlg. 200'

8" - 196'

Waiting on cement

RECORD

Cased ____ in., ____ ft.

Sand

Gas

Oil

Total Depth

PRODUCTION

1st 24 hrs. Nat.

1st 24 hrs. after shot

Gas ____ Cu. Ft.

Dry Hole

Abandoned

Date

JUL 29 1942 19

S. J. LEWIS Scout

Form 26 200 Bks 5-42 Petrol

Barton KANSAS

Map No. 55 Sec. 21 Twp. 17 R. 11W

Well No. 2 Soeken

Gulf Company

COMPLETED Contractor

NE SW NE

1735 Ft. from N. Line

Ft. from S. Line

1650 Ft. from E. Line

Ft. from W. Line

SECTION PLAT



KRAFT PRUSA POOL

Location

Rig up

Drilling and Remarks:

Ar 3240

5" @ 3241

Sonic meter Pot.

5522 Map 3000

43 6 Gr.

RECORD

Cased in., ft.

Sand

Gas

Oil

Total Depth 3255

PRODUCTION

1st 24 hrs. Nat.

1st 24 hrs. after shot

Gas Cu. Ft.

Dry Hole

Abandoned

Date

AUG 1 9 1942 19

S. J. LEWIS Scout