KANSAS

FORM 51 5M 4-41 PETROL

Barton

Section 21 Township 17 Range 11-W

Well No. #2 Soeken "A"

Company Vickers

Kraft Prusa Pool

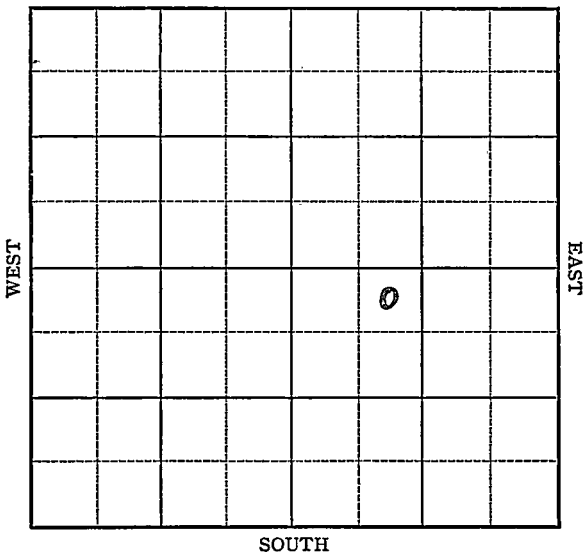

FORM 252-A
5M 10-41 PETROL

KANSAS

Barton

Sec. 21 Twp. 17 R. 11-W

Well No. #2 Soeken "A" Farm

Vickers Company

(Kraft Prusa)

330 Ft. from N. Line

_____ Ft. from S. Line

_____ Ft. from E. Line

990 Ft. from W. Line

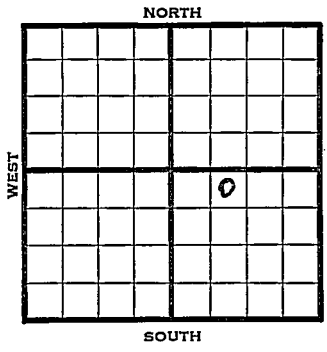

Elev. 1797

1942	REPORT
6/10	Derrick.
6/17	10" - 302' WOC.
6/24	Lans. 3084' Arb. 3246' T.D. 3256'
	S.O. Run 5".
7/1	5" - 3246' 1700' oil 36 hours.
7/8	" " "
7/15	Arb. 3246'
	5" - 3246'
	T.D. 3256'
	7000 acid.
	Pump 401 oil & 7% water.
	42. Gravity
	COMPLETED

Form 26 200 Bks. 5-41 McW.

Barton KANSAS

Map No. 55 Sec. 21 Twp. 17 R. 11W

Well No. 2 Soeken "A"

Vickers Company

FIRST REPORT Contractor

NE NW SE

330 Ft. from N. Line

____ Ft. from S. Line

____ Ft. from E. Line

990 Ft. from W. Line

SECTION PLAT



KRAFT PRUSA POOL

Location

Rig up

Drilling and Remarks:

Derrick

RECORD

Cased ____ in., ____ ft.

Sand

Gas

Oil

Total Depth

PRODUCTION

1st 24 hrs. Nat.

1st 24 hrs. after shot

Gas ____ Cu. Ft.

Dry Hole

Abandoned

Date

JUN 10 1942 19

S. J. LEWIS Scout

Form 26 200 Bks. 5-41 McW. Barton KANSAS

Map No. 55 Sec. 21 Twp. 17 R. 11W

Well No. 2 Soeken "A"

Vickers Company

COMPLETED Contractor

NE NW SE

330 Ft. from N. Line

Ft. from S. Line

Ft. from E. Line

990 Ft. from W. Line

SECTION PLAT



KRAFT PRUSA POOL

Location

Rig up

Drilling and Remarks:

Ar & 3246
5" @ 3246
7000 acid
Pump 401 oil +
7% Water
42° Gr

RECORD

Cased in., ft.

Sand

Gas

Oil

Total Depth 3256

PRODUCTION

1st 24 hrs. Nat.

1st 24 hrs. after shot

Gas Cu. Ft.

Dry Hole

Abandoned

Date

JUL 15 1942 19

S. J. LEWIS Scout