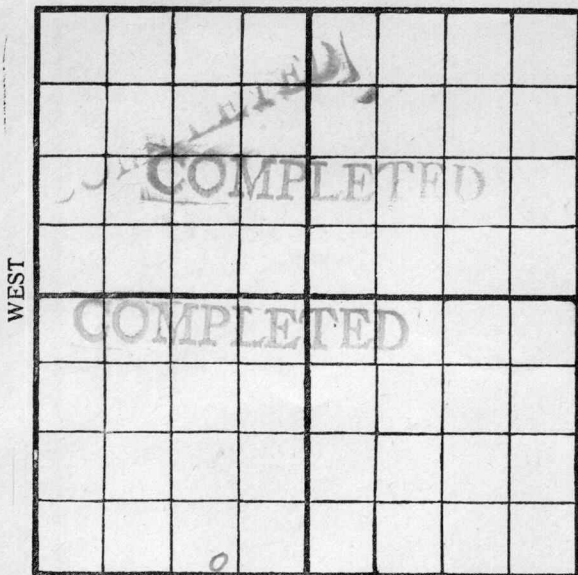


Map No. \_\_\_\_\_ Sec. 33 Twp. 25 R. 5

Well No. 40 Pierpoint Farm \_\_\_\_\_  
Empire Company \_\_\_\_\_

NORTH



SOUTH

Location \_\_\_\_\_

Rig Up \_\_\_\_\_

Drilling Remarks:

Drilling Remarks:

100 lbs -

2528-2545

5/22/18

**RECORD**

**PRODUCTION**

Cased \_\_\_\_\_ in. \_\_\_\_\_ ft.

1st 24 hrs. Nat. \_\_\_\_\_

Sand \_\_\_\_\_

1st 24 hrs. after shot \_\_\_\_\_

Gas \_\_\_\_\_

Gas \_\_\_\_\_ cu. ft

Oil \_\_\_\_\_

Dry Hole \_\_\_\_\_

Total Depth \_\_\_\_\_

Abandoned \_\_\_\_\_

Map No. \_\_\_\_\_ Sec. 33 Twp. 25 R. 5

Well No. 40 Pre-report Farm \_\_\_\_\_  
Energy Company

NORTH

WEST


EAST

FIRST REPORT

SOUTH

**RECORD**

Location \_\_\_\_\_  
Rig Up  \_\_\_\_\_  
Drilling and remarks

Cased \_\_\_\_\_ in. \_\_\_\_\_ Ft.  
Sand \_\_\_\_\_  
Gas \_\_\_\_\_  
Oil \_\_\_\_\_  
Total Depth \_\_\_\_\_

**PRODUCTION**

1st 24 hrs. Nat. \_\_\_\_\_  
1st 24 hrs. after shot \_\_\_\_\_  
Gas \_\_\_\_\_ Cu. Ft.  
Dry Hole \_\_\_\_\_  
Abandoned \_\_\_\_\_

FIRST REPORT


Date

8/8, 1917 Condy Scout

Map No. \_\_\_\_\_ Sec. 33 Twp. 25 R. 5

Well No. 40. Pierpoint Farm  
Empire Company

NORTH



SOUTH

Location \_\_\_\_\_  
Rig Up  \_\_\_\_\_  
Drilling and remarks \_\_\_\_\_

**RECORD**

Cased \_\_\_\_\_ in. \_\_\_\_\_ Ft.  
Sand \_\_\_\_\_  
Gas \_\_\_\_\_  
Oil \_\_\_\_\_  
Total Depth \_\_\_\_\_

**PRODUCTION**

1st 24 hrs. Nat. \_\_\_\_\_  
1st 24 hrs. after shot \_\_\_\_\_  
Gas \_\_\_\_\_ Cu. Ft.  
Dry Hole \_\_\_\_\_  
Abandoned \_\_\_\_\_


Date

8-23-1917 Lantz Scout

Map No. \_\_\_\_\_ Sec. 33 Twp. 25 R. 5

Well No. 40 Pierpont Farm \_\_\_\_\_  
Engine Company \_\_\_\_\_

NORTH



SOUTH

Location \_\_\_\_\_  
 Rig Up  \_\_\_\_\_  
 Drilling and remarks \_\_\_\_\_

**RECORD**

Cased \_\_\_\_\_ in. \_\_\_\_\_ Ft.  
 Sand \_\_\_\_\_  
 Gas \_\_\_\_\_  
 Oil \_\_\_\_\_  
 Total Depth \_\_\_\_\_

**PRODUCTION**

1st 24 hrs. Nat. \_\_\_\_\_  
 1st 24 hrs. after shot \_\_\_\_\_  
 Gas \_\_\_\_\_ Cu. Ft.  
 Dry Hole \_\_\_\_\_  
 Abandoned \_\_\_\_\_

Date


10/9, 1911 J. Carney Scout \_\_\_\_\_

Map No. \_\_\_\_\_ Sec. 33 Twp. 25 R. 5

Well No. 40 Pierpont Farm \_\_\_\_\_  
Empire Company

NORTH

WEST



EAST

SOUTH

Location \_\_\_\_\_  
 Rig Up  \_\_\_\_\_  
 Drilling and remarks \_\_\_\_\_

**RECORD**

Cased \_\_\_\_\_ in. \_\_\_\_\_ Ft.  
 Sand \_\_\_\_\_  
 Gas \_\_\_\_\_  
 Oil \_\_\_\_\_  
 Total Depth \_\_\_\_\_

**PRODUCTION**

1st 24 hrs. Nat. \_\_\_\_\_  
 1st 24 hrs. after shot \_\_\_\_\_  
 Gas \_\_\_\_\_ Cu. Ft.  
 Dry Hole \_\_\_\_\_  
 Abandoned \_\_\_\_\_

Date

11-3 ; 1917

Pyle Scout

Map No. \_\_\_\_\_ Sec. 33 Twp. 25 R. 5


Well No. 40 Peisport Farm \_\_\_\_\_

\_\_\_\_\_ Empire Company \_\_\_\_\_

NORTH

WEST

EAST



SOUTH

**RECORD**

Location \_\_\_\_\_

Cased \_\_\_\_\_ in. \_\_\_\_\_ Ft.

Rig Up  \_\_\_\_\_

Sand \_\_\_\_\_

Drilling and remarks

Gas \_\_\_\_\_

Oil \_\_\_\_\_

Total Depth \_\_\_\_\_

**PRODUCTION**

1st 24 hrs. Nat. \_\_\_\_\_

1st 24 hrs. after shot \_\_\_\_\_

Gas \_\_\_\_\_ Cu. Ft.

Dry Hole \_\_\_\_\_

Abandoned \_\_\_\_\_


Date

11/7, 1917 Pyle Scout

Map No. \_\_\_\_\_ Sec. 33 Twp. 25 R. 5

Well No. 40 Pierpont Farm \_\_\_\_\_  
Empire Company \_\_\_\_\_

NORTH



SOUTH

Location \_\_\_\_\_  
 Rig Up  \_\_\_\_\_  
 Drilling and remarks \_\_\_\_\_

**RECORD**

Cased \_\_\_\_\_ in. \_\_\_\_\_ Ft.  
 Sand \_\_\_\_\_  
 Gas \_\_\_\_\_  
 Oil \_\_\_\_\_  
 Total Depth \_\_\_\_\_

**PRODUCTION**

1st 24 hrs. Nat. \_\_\_\_\_  
 1st 24 hrs. after shot \_\_\_\_\_  
 Gas \_\_\_\_\_ Cu. Ft.  
 Dry Hole \_\_\_\_\_  
 Abandoned \_\_\_\_\_


Date

11/14, 1917 Dyle Scout

Map No. \_\_\_\_\_ Sec. 33 Twp. 25 R. 5

Well No. 40 Pierpont Farm \_\_\_\_\_  
Empire Company

NORTH



SOUTH

Location \_\_\_\_\_

Rig Up

Drilling and remarks

**RECORD**

Cased \_\_\_\_\_ in. \_\_\_\_\_ Ft.

Sand \_\_\_\_\_

Gas \_\_\_\_\_

Oil \_\_\_\_\_

Total Depth \_\_\_\_\_

**PRODUCTION**

1st 24 hrs. Nat. \_\_\_\_\_

1st 24 hrs. after shot \_\_\_\_\_

Gas \_\_\_\_\_ Cu. Ft.

Dry Hole \_\_\_\_\_


Abandoned \_\_\_\_\_

Date

11/21, 1917 Payle Scout

Map No. \_\_\_\_\_ Sec. 33 Twp. 25 R. 5  
Well No. 40 Pierpont Farm \_\_\_\_\_  
Empire Company

NORTH



SOUTH

Location \_\_\_\_\_  
Rig Up \_\_\_\_\_  
Drilling and remarks \_\_\_\_\_

**RECORD**

Cased \_\_\_\_\_ in. \_\_\_\_\_ Ft.  
Sand \_\_\_\_\_  
Gas \_\_\_\_\_  
Oil \_\_\_\_\_  
Total Depth \_\_\_\_\_

**PRODUCTION**

1st 24 hrs. Nat. \_\_\_\_\_  
1st 24 hrs. after shot \_\_\_\_\_  
Gas \_\_\_\_\_ Cu. Ft.  
Dry Hole \_\_\_\_\_  
Abandoned \_\_\_\_\_


Date

1/29, 1917 Pyke Scout

Map No. \_\_\_\_\_ Sec. 33 Twp. 25 R. 5

Well No. 40 Empire Farm \_\_\_\_\_  
\_\_\_\_\_ Company

NORTH



SOUTH

Location _____ Rig Up <input checked="" type="checkbox"/> Drilling and remarks _____	<b>RECORD</b>
	Cased _____ in. _____ Ft.
	Sand _____
	Gas _____
	Oil _____
Total Depth _____	<b>PRODUCTION</b>
	1st 24 hrs. Nat. _____
	1st 24 hrs. after shot _____
	Gas _____ Cu. Ft.
	Dry Hole _____
	Abandoned _____

Date


12/7, 1917 Payle Scout



Map No. \_\_\_\_\_ Sec. 33 Twp. 25 R. 5

Well No. 40 Pierpont Farm  
Empire Company

NORTH



SOUTH

**RECORD**

Location \_\_\_\_\_  
Rig Up \_\_\_\_\_  
Drilling and remarks

Cased \_\_\_\_\_ in. \_\_\_\_\_ Ft.  
Sand \_\_\_\_\_  
Gas \_\_\_\_\_  
Oil \_\_\_\_\_  
Total Depth \_\_\_\_\_

120'

Delaney &  
Conley  
El Dorado

**PRODUCTION**

1st 24 hrs. Nat. \_\_\_\_\_  
1st 24 hrs. after shot \_\_\_\_\_  
Gas \_\_\_\_\_ Cu. Ft.  
Dry Hole \_\_\_\_\_  
Abandoned \_\_\_\_\_


Date

2/27, 1918 Pyle Scout

Map No. \_\_\_\_\_ Sec. 33 Twp. 25 R. 5

Well No. 40 Pierpont Farm \_\_\_\_\_  
Empire Company \_\_\_\_\_

NORTH



SOUTH

Location \_\_\_\_\_  
 Rig Up \_\_\_\_\_  
 Drilling and remarks

800'

**RECORD**

Cased \_\_\_\_\_ in. \_\_\_\_\_ Ft.  
 Sand \_\_\_\_\_  
 Gas \_\_\_\_\_  
 Oil \_\_\_\_\_  
 Total Depth \_\_\_\_\_

**PRODUCTION**

1st 24 hrs. Nat. \_\_\_\_\_  
 1st 24 hrs. after shot \_\_\_\_\_  
 Gas \_\_\_\_\_ Cu. Ft.  
 Dry Hole \_\_\_\_\_  
 Abandoned \_\_\_\_\_


Date

3/7, 1918 Pyle Scout

Map No. \_\_\_\_\_ Sec. 33 Twp. 25 R. 5

Well No. 40 Pierpont Farm  
Empire Company

NORTH



SOUTH

Location \_\_\_\_\_  
 Rig Up \_\_\_\_\_  
 Drilling and remarks

*Skid the rig*

**RECORD**

Cased \_\_\_\_\_ in. \_\_\_\_\_ Ft.  
 Sand \_\_\_\_\_  
 Gas \_\_\_\_\_  
 Oil \_\_\_\_\_  
 Total Depth \_\_\_\_\_

**PRODUCTION**


1st 24 hrs. Nat. \_\_\_\_\_  
 1st 24 hrs. after shot \_\_\_\_\_  
 Gas \_\_\_\_\_ Cu. Ft.  
 Dry Hole \_\_\_\_\_  
 Abandoned \_\_\_\_\_

Date

3/20, 1918 F Oyle Scout

Map No. \_\_\_\_\_ Sec. 33 Twp. 25 R. 5  
Well No. 40 Pierpont Farm  
Empire Company

NORTH



SOUTH

Location \_\_\_\_\_

Rig Up \_\_\_\_\_

Drilling and remarks

*Straight  
reaming  
2430*

**RECORD**

Cased \_\_\_\_\_ in. \_\_\_\_\_ Ft.

Sand \_\_\_\_\_

Gas \_\_\_\_\_

Oil \_\_\_\_\_

Total Depth \_\_\_\_\_

**PRODUCTION**

1st 24 hrs. Nat. \_\_\_\_\_

1st 24 hrs. after shot \_\_\_\_\_

Gas \_\_\_\_\_ Cu. Ft.

Dry Hole \_\_\_\_\_

Abandoned \_\_\_\_\_


Date

3/27, 1918 Pyle Scout

Map No. \_\_\_\_\_ Sec. 33 Twp. 25 R. 5

Well No. 40 Empire Farm \_\_\_\_\_ Company \_\_\_\_\_

NORTH



SOUTH

Location \_\_\_\_\_

Rig Up \_\_\_\_\_

Drilling and remarks

A. W. A.

2430'

RECORD

Cased \_\_\_\_\_ in. \_\_\_\_\_ Ft.

Sand \_\_\_\_\_

Gas \_\_\_\_\_

Oil \_\_\_\_\_

Total Depth \_\_\_\_\_

PRODUCTION

1st 24 hrs. Nat. \_\_\_\_\_

1st 24 hrs. after shot \_\_\_\_\_

Gas \_\_\_\_\_ Cu. Ft.

Dry Hole \_\_\_\_\_

Abandoned \_\_\_\_\_

Date

4/2, 1918 Cyle Scout


Map No. \_\_\_\_\_ Sec. 33 Twp. 25 R. 5

Well No. 40 Gierpont Farm  
Empire Company

NORTH

WEST

EAST



SOUTH

Location \_\_\_\_\_  
Rig Up \_\_\_\_\_  
Drilling and remarks

975'

**RECORD**

Cased \_\_\_\_\_ in. \_\_\_\_\_ Ft.  
Sand \_\_\_\_\_  
Gas \_\_\_\_\_  
Oil \_\_\_\_\_  
Total Depth \_\_\_\_\_

**PRODUCTION**

1st 24 hrs. Nat. \_\_\_\_\_  
1st 24 hrs. after shot \_\_\_\_\_  
Gas \_\_\_\_\_ Cu. Ft.  
Dry Hole \_\_\_\_\_  
Abandoned \_\_\_\_\_

Date

4/10, 1918

Pyke


Scout

Map No. \_\_\_\_\_ Sec. 33 Twp. 25 R. 5

Well No. 40 Pierpont Farm \_\_\_\_\_  
Empire Company

NORTH

WEST



EAST

SOUTH

Location \_\_\_\_\_

Rig Up \_\_\_\_\_

Drilling and remarks

1320'

**RECORD**

Cased \_\_\_\_\_ in. \_\_\_\_\_ Ft.

Sand \_\_\_\_\_

Gas \_\_\_\_\_

Oil \_\_\_\_\_

Total Depth \_\_\_\_\_

**PRODUCTION**

1st 24 hrs. Nat. \_\_\_\_\_

1st 24 hrs. after shot \_\_\_\_\_

Gas \_\_\_\_\_ Cu. Ft.

Dry Hole \_\_\_\_\_

Abandoned \_\_\_\_\_

Date


4/17, 1918 Oyle Scout

Map No. ----- Sec. 33 Twp. 25 R. 5

Well No. 40 Pierpont Farm  
Empire Company

NORTH

WEST



EAST

SOUTH

**RECORD**

Location -----

Cased ----- in ----- Ft.

Rig Up -----

Sand -----

Drilling and remarks

Gas -----

Oil -----

Total Depth -----

1850'

**PRODUCTION**

1st 24 hrs. Nat. -----

1st 24 hrs. after shot -----

Gas ----- Cu. Ft.

Dry Hole -----

Abandoned -----

Date


4/24, 1918 F. Oyle Scout

Map No. \_\_\_\_\_ Sec. 33 Twp. 25 R. 5

Well No. 40 Pierpont Farm \_\_\_\_\_  
Empire Company

NORTH

WEST



EAST

SOUTH

Location \_\_\_\_\_  
Rig Up \_\_\_\_\_  
Drilling and remarks

2064

**RECORD**

Cased \_\_\_\_\_ in. \_\_\_\_\_ Ft.  
Sand \_\_\_\_\_  
Gas \_\_\_\_\_  
Oil \_\_\_\_\_  
Total Depth \_\_\_\_\_

**PRODUCTION**


1st 24 hrs. Nat. \_\_\_\_\_  
1st 24 hrs. after shot \_\_\_\_\_  
Gas \_\_\_\_\_ Cu. Ft.  
Dry Hole \_\_\_\_\_  
Abandoned \_\_\_\_\_

Date

5/2, 1918 Pyle Scout

Map No. \_\_\_\_\_ Sec. 33 Twp. 25 R. 5  
 Well No. 40 Pierpont Farm \_\_\_\_\_  
Empire Company \_\_\_\_\_

NORTH



SOUTH

Location \_\_\_\_\_  
 Rig Up \_\_\_\_\_  
 Drilling and remarks  
252 8 top  
254 5 sand  
2500' oil  
in hole

**RECORD**

Cased \_\_\_\_\_ in. \_\_\_\_\_ Ft.  
 Sand \_\_\_\_\_  
 Gas \_\_\_\_\_  
 Oil \_\_\_\_\_  
 Total Depth \_\_\_\_\_

**PRODUCTION**

1st 24 hrs. Nat. \_\_\_\_\_  
 1st 24 hrs. after shot \_\_\_\_\_  
 Gas \_\_\_\_\_ Cu. Ft.  
 Dry Hole \_\_\_\_\_  
 Abandoned \_\_\_\_\_

Date 5/8, 1918 C. J. C. Oyle Scout

Map No. \_\_\_\_\_ Sec. 33 Twp. 25 R. 5


Well No. 40 Pierpont  
Empire \_\_\_\_\_ Company

\_\_\_\_\_ Contractor

NORTH

WEST

EAST



SOUTH

Location \_\_\_\_\_

Rig up \_\_\_\_\_

Drilling and Remarks:

2500' oil

**RECORD**

Cased \_\_\_\_\_ in., \_\_\_\_\_ ft.

Sand 2528-2545

Gas \_\_\_\_\_

Oil \_\_\_\_\_

Total Depth \_\_\_\_\_

**PRODUCTION**

1st 24 hrs. Nat. \_\_\_\_\_

1st 24 hrs. after shot \_\_\_\_\_

Gas \_\_\_\_\_ Cu. Ft.

Dry Hole \_\_\_\_\_

Abandoned \_\_\_\_\_

Date

5/15 1918

Oyle Scout

1003 K14 Map No. Sec. 33 Twp. 25 R. 5


Well No. 40 Pierpont  
Empire Company

Contractor

NORTH

WEST

EAST



SOUTH

Location \_\_\_\_\_

Rig up \_\_\_\_\_

Drilling and Remarks:

RECORD

Cased \_\_\_\_\_ in., \_\_\_\_\_ ft.

Sand 2528 - 2545

Gas \_\_\_\_\_

Oil \_\_\_\_\_

Total Depth \_\_\_\_\_

PRODUCTION

1st 24 hrs. Nat. 100 bbls

1st 24 hrs. after shot \_\_\_\_\_

Gas \_\_\_\_\_ Cu. Ft.

Dry Hole \_\_\_\_\_

Abandoned \_\_\_\_\_

Date 5/22 1918

Gyle Scout