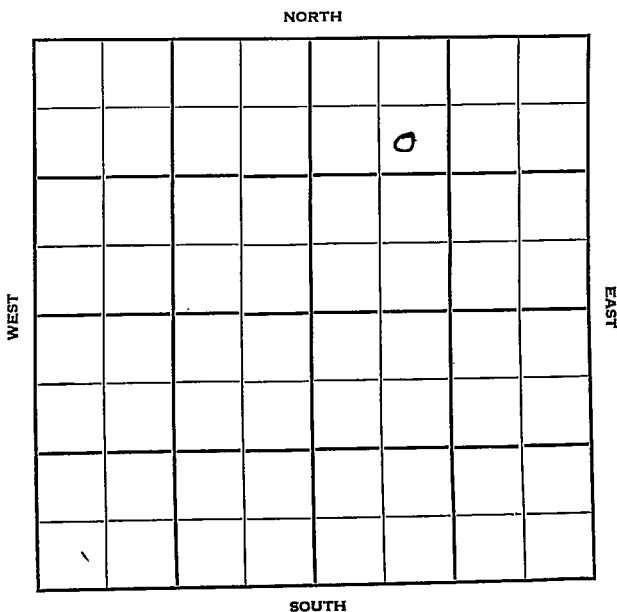


Section 32 Township 25 Range 5E

Well No. #89 Pierpont (*Pierpont*)

Company Cities Service Oil



Butler

KANSAS

SE ✓

Sec. 32 Twp. 25 R. _____

Well No. #89 Pierpont Farm _____

Cities Service Oil Company _____

Contractor _____

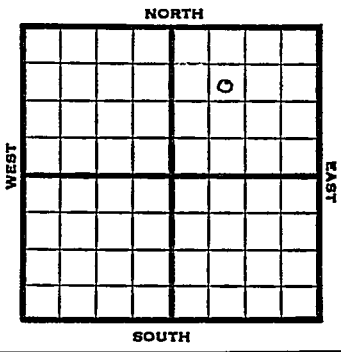
990 Ft. from N. Line

_____ Ft. from S. Line

_____ Ft. from E. Line

990 Ft. from W. Line

SE NW NE



1952

REPORT

10/15

Oil Well TD 2427'
 Lans. 1664 KC 1966
 B KC 2132 Arb. 2421
 7" @ 2423' TD 2427'
 Comp. 60 bopd 180 bw

FIRST REPORT
 ↓
COMPLETED

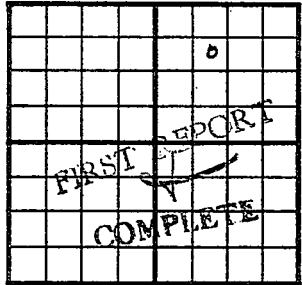
County Butler State Kansas

Sec. 32 (Blk. Twp.) 25 (Sur. Rge.) 5E Map No.

Operator Cities Service Oil

Well No. 89 Farm Pierpont

Elev. _____ Location SE NW NE



990 Ft. From N Line NE

990 Ft. From W Line Quarter

1st. Report OCT 15 1952

Completion OCT 15 1952

Remarks _____

Spudding Date _____

Drig. Data Oil well TD 2427

Lens. 1664 KC 1966 B KC 2132 Arb. 2421

7" @ 2423 TD 2427

Comp. 60 bopd 180 bw