




Map No. \_\_\_\_\_ Sec. 33 Twp. 25 R. 5

Well No. 42 Pierpont Farm \_\_\_\_\_  
Empire Company

NORTH

WEST



EAST

SOUTH

Location \_\_\_\_\_  
Rig Up \_\_\_\_\_  
Drilling and remarks \_\_\_\_\_

**RECORD**

Cased \_\_\_\_\_ in. \_\_\_\_\_ Ft.  
Sand \_\_\_\_\_  
Gas \_\_\_\_\_  
Oil \_\_\_\_\_  
Total Depth \_\_\_\_\_

**FIRST REPORT**

**PRODUCTION.**

1st 24 hrs. Nat. \_\_\_\_\_  
1st 24 hrs. after shot \_\_\_\_\_  
Gas \_\_\_\_\_ Cu. Ft.  
Dry Hole \_\_\_\_\_  
Abandoned \_\_\_\_\_

Date

9/15, 1917 Carlyle Scout


Map No. \_\_\_\_\_ Sec. 33 Twp. 25 R. 5

Well No. 42 Permitt Farm \_\_\_\_\_  
Engine Company \_\_\_\_\_

NORTH

WEST

EAST



SOUTH

Location \_\_\_\_\_  
Rig Up  \_\_\_\_\_  
Drilling and remarks \_\_\_\_\_

**RECORD**

Cased \_\_\_\_\_ in. \_\_\_\_\_ Ft.  
Sand \_\_\_\_\_  
Gas \_\_\_\_\_  
Oil \_\_\_\_\_  
Total Depth \_\_\_\_\_

**PRODUCTION**


1st 24 hrs. Nat. \_\_\_\_\_  
1st 24 hrs. after shot \_\_\_\_\_  
Gas \_\_\_\_\_ Cu. Ft.  
Dry Hole \_\_\_\_\_  
Abandoned \_\_\_\_\_

Date 10/9, 1917 C. C. Coffey Scout

Map No. \_\_\_\_\_ Sec. 33 Twp. 25 R. 5

Well No. 42 Puirpouk Farm \_\_\_\_\_  
Empire Company

NORTH



SOUTH

Location \_\_\_\_\_  
 Rig Up  \_\_\_\_\_  
 Drilling and remarks \_\_\_\_\_

**RECORD**

Cased \_\_\_\_\_ in. \_\_\_\_\_ Ft.  
 Sand \_\_\_\_\_  
 Gas \_\_\_\_\_  
 Oil \_\_\_\_\_  
 Total Depth \_\_\_\_\_

**PRODUCTION**

1st 24 hrs. Nat. \_\_\_\_\_  
 1st 24 hrs. after shot \_\_\_\_\_  
 Gas \_\_\_\_\_ Cu. Ft.  
 Dry Hole \_\_\_\_\_  
 Abandoned \_\_\_\_\_

Date


11-3, 1917 Pyle Scout

Map No. \_\_\_\_\_ Sec. 33 Twp. 25 R. 3  
Well No. 42 Perpont Farm  
Empire Company

NORTH

WEST

EAST



SOUTH

Location \_\_\_\_\_  
Rig Up  \_\_\_\_\_  
Drilling and remarks \_\_\_\_\_

**RECORD**

Cased \_\_\_\_\_ in. \_\_\_\_\_ Ft.  
Sand \_\_\_\_\_  
Gas \_\_\_\_\_  
Oil \_\_\_\_\_  
Total Depth \_\_\_\_\_

**PRODUCTION**

1st 24 hrs. Nat. \_\_\_\_\_  
1st 24 hrs. after shot \_\_\_\_\_  
Gas \_\_\_\_\_ Cu. Ft.  
Dry Hole \_\_\_\_\_  
Abandoned \_\_\_\_\_

Date


11/7, 1917 7 Byde Scout

Map No. \_\_\_\_\_ Sec. 33 Twp. 25 R. 5

Well No. 42 Pierpont Farm  
Empire Company

NORTH

WEST



EAST

SOUTH

Location \_\_\_\_\_  
 Rig Up ✓ \_\_\_\_\_  
 Drilling and remarks \_\_\_\_\_

**RECORD**

Cased \_\_\_\_\_ in. \_\_\_\_\_ Ft.  
 Sand \_\_\_\_\_  
 Gas \_\_\_\_\_  
 Oil \_\_\_\_\_  
 Total Depth \_\_\_\_\_

**PRODUCTION**

1st 24 hrs. Nat. \_\_\_\_\_  
 1st 24 hrs. after shot \_\_\_\_\_  
 Gas \_\_\_\_\_ Cu. Ft.  
 Dry Hole \_\_\_\_\_  
 Abandoned \_\_\_\_\_

Date


11/14, 1917 Pyle Scout

Map No. ----- Sec. 33 Twp. 25 R. 5

Well No. 42 Pierpont Farm

Empire Company

NORTH



SOUTH

Location -----

Rig Up  -----

Drilling and remarks

**RECORD**

Cased ----- in ----- Ft.

Sand -----

Gas -----

Oil -----

Total Depth -----

**PRODUCTION**

1st 24 hrs. Nat. -----

1st 24 hrs. after shot -----

Gas ----- Cu. Ft.

Dry Hole -----

Abandoned -----


Date

1/21, 1917 Payle Scout

Map No. \_\_\_\_\_ Sec. 33 Twp. 25 R. 5

Well No. 42 Pierpont Farm \_\_\_\_\_  
Empire Company

NORTH



SOUTH

Location \_\_\_\_\_  
Rig Up  \_\_\_\_\_  
Drilling and remarks \_\_\_\_\_

**RECORD**

Cased \_\_\_\_\_ in. \_\_\_\_\_ Ft.  
Sand \_\_\_\_\_  
Gas \_\_\_\_\_  
Oil \_\_\_\_\_  
Total Depth \_\_\_\_\_

**PRODUCTION**

1st 24 hrs. Nat. \_\_\_\_\_  
1st 24 hrs. after shot \_\_\_\_\_  
Gas \_\_\_\_\_ Cu. Ft.  
Dry Hole \_\_\_\_\_  
Abandoned \_\_\_\_\_

Date


11/29, 1917 Boyle Scout

Map No. \_\_\_\_\_ Sec. 33 Twp 25 R. 5

Well No. 42 Pierpont Farm \_\_\_\_\_

\_\_\_\_\_ Empire Company \_\_\_\_\_

NORTH



SOUTH

Location _____ Rig Up <input checked="" type="checkbox"/> _____ Drilling and remarks _____	<b>RECORD</b>
	Cased _____ in. _____ Ft.
	Sand _____
	Gas _____
	Oil _____
	Total Depth _____
	<b>PRODUCTION</b>
	1st 24 hrs. Nat. _____
	1st 24 hrs. after shot _____
	Gas _____ Cu. Ft.
	Dry Hole _____
	Abandoned _____

Date

12/7, 1917 Pyle Scout

Map No. \_\_\_\_\_ Sec. 33 Twp. 25 R. 5  
 Well No. 42 Pierpoint Farm \_\_\_\_\_  
Empire Company \_\_\_\_\_

NORTH


WEST

EAST

SOUTH

Location \_\_\_\_\_  
 Rig Up  \_\_\_\_\_  
 Drilling and remarks \_\_\_\_\_

**RECORD**

Cased \_\_\_\_\_ in. \_\_\_\_\_ Ft.  
 Sand \_\_\_\_\_  
 Gas \_\_\_\_\_  
 Oil \_\_\_\_\_  
 Total Depth \_\_\_\_\_

**PRODUCTION**

1st 24 hrs. Nat. \_\_\_\_\_  
 1st 24 hrs. after shot \_\_\_\_\_  
 Gas \_\_\_\_\_ Cu. Ft.  
 Dry Hole \_\_\_\_\_  
 Abandoned \_\_\_\_\_

Date

1/11, 1918 Scout

Map No. \_\_\_\_\_ Sec. 33 Twp. 25 R. 5


Well No. 42 Pierpont Farm \_\_\_\_\_

\_\_\_\_\_Empire\_\_\_\_\_  
Company

NORTH

WEST

EAST



SOUTH

Location \_\_\_\_\_

Rig Up \_\_\_\_\_

Drilling and remarks

75'

**RECORD**

Cased \_\_\_\_\_ in. \_\_\_\_\_ Ft.

Sand \_\_\_\_\_

Gas \_\_\_\_\_

Oil \_\_\_\_\_

Total Depth \_\_\_\_\_

**PRODUCTION**

1st 24 hrs. Nat. \_\_\_\_\_

1st 24 hrs. after shot \_\_\_\_\_

Gas \_\_\_\_\_ Cu. Ft.

Dry Hole \_\_\_\_\_


Abandoned \_\_\_\_\_

Date

2/20, 1918 Scout

Map No. \_\_\_\_\_ Sec. 33 Twp. 25 R. 5  
Well No. 42 Pierpont Farm \_\_\_\_\_  
Empire Company

NORTH



SOUTH

Location \_\_\_\_\_  
Rig Up \_\_\_\_\_  
Drilling and remarks

710'

C. H. Bess

**RECORD**

Cased \_\_\_\_\_ in. \_\_\_\_\_ Ft.  
Sand \_\_\_\_\_  
Gas \_\_\_\_\_  
Oil \_\_\_\_\_  
Total Depth \_\_\_\_\_

**PRODUCTION**


1st 24 hrs. Nat. \_\_\_\_\_  
1st 24 hrs. after shot \_\_\_\_\_  
Gas \_\_\_\_\_ Cu. Ft.  
Dry Hole \_\_\_\_\_  
Abandoned \_\_\_\_\_

Date

2/27, 1918 Oyle Scout

Map No. \_\_\_\_\_ Sec. 33 Twp. 25 R. 5  
Well No. 42 Pierpont Farm \_\_\_\_\_  
Empire Company

NORTH



SOUTH

Location \_\_\_\_\_  
Rig Up \_\_\_\_\_  
Drilling and remarks

**RECORD**

Cased \_\_\_\_\_ in. \_\_\_\_\_ Ft.  
Sand \_\_\_\_\_  
Gas \_\_\_\_\_  
Oil \_\_\_\_\_  
Total Depth \_\_\_\_\_

**PRODUCTION**

1st 24 hrs. Nat. \_\_\_\_\_  
1st 24 hrs. after shot \_\_\_\_\_  
Gas \_\_\_\_\_ Cu. Ft.  
Dry Hole \_\_\_\_\_  
Abandoned \_\_\_\_\_


895'

Date 3/7, 1915 Pyle Scout

Map No. ----- Sec. 33 Twp. 25 R. 5

Well No. 42 Pierpont Farm  
Empire Company

NORTH



SOUTH

**RECORD**

Location -----  
Rig Up -----  
Drilling and remarks

Cased ----- in. ----- Ft.  
Sand -----  
Gas -----  
Oil -----  
Total Depth -----

*fishing  
for tools  
@ 895'*

**PRODUCTION**


1st 24 hrs. Nat. -----  
1st 24 hrs. after shot -----  
Gas ----- Cu. Ft.  
Dry Hole -----  
Abandoned -----

Date

3/12, 1918 Oyler Scout

Map No. \_\_\_\_\_ Sec. 33 Twp. 25 R. 5  
Well No. 42 Tripoint Farm  
Empire Company

NORTH



SOUTH

Location \_\_\_\_\_  
Rig Up \_\_\_\_\_  
Drilling and remarks

**RECORD**

Cased \_\_\_\_\_ in \_\_\_\_\_ Ft.  
Sand \_\_\_\_\_  
Gas \_\_\_\_\_  
Oil \_\_\_\_\_  
Total Depth \_\_\_\_\_

**PRODUCTION**

1st 24 hrs. Nat. \_\_\_\_\_  
1st 24 hrs. after shot \_\_\_\_\_  
Gas \_\_\_\_\_ Cu. Ft.  
Dry Hole \_\_\_\_\_  
Abandoned \_\_\_\_\_

1647'


Date 3/27, 1918 Gyle Scout

Map No. \_\_\_\_\_ Sec. 33 Twp. 25 R. 5

Well No. 42 Empire Farm \_\_\_\_\_  
\_\_\_\_\_ Company

NORTH

WEST



EAST

SOUTH

**RECORD**

Location \_\_\_\_\_  
Rig Up \_\_\_\_\_  
Drilling and remarks \_\_\_\_\_

Cased \_\_\_\_\_ in. \_\_\_\_\_ Ft.  
Sand \_\_\_\_\_  
Gas \_\_\_\_\_  
Oil \_\_\_\_\_  
Total Depth \_\_\_\_\_

**PRODUCTION**

1st 24 hrs. Nat. \_\_\_\_\_  
1st 24 hrs. after shot \_\_\_\_\_  
Gas \_\_\_\_\_ Cu. Ft.  
Dry Hole \_\_\_\_\_  
Abandoned \_\_\_\_\_

2025

Date

4/2, 1918 Oyle Scout


Map No. \_\_\_\_\_ Sec. 33 : Twp. 25 R. 5

Well No. 42 Gierpout Farm \_\_\_\_\_  
Empire Company

NORTH

WEST

EAST



SOUTH

Location \_\_\_\_\_

Rig Up \_\_\_\_\_

Drilling and remarks

*top 2471*  
*dlq - 2485*  
*small show*

**RECORD**

Cased \_\_\_\_\_ in \_\_\_\_\_ Ft.

Sand \_\_\_\_\_

Gas \_\_\_\_\_

Oil \_\_\_\_\_

Total Depth \_\_\_\_\_

**PRODUCTION**

1st 24 hrs. Nat. \_\_\_\_\_

1st 24 hrs. after shot \_\_\_\_\_

Gas \_\_\_\_\_ Cu. Ft.

Dry Hole \_\_\_\_\_


Abandoned \_\_\_\_\_

Date

*4/17*, 1918 *Oyle* Scout

Map No. \_\_\_\_\_ Sec. 33 Twp. 25 R. 5  
Well No. 42 Pierpont Farm \_\_\_\_\_  
Empire Company

NORTH



SOUTH

**RECORD**

Location \_\_\_\_\_  
Rig Up \_\_\_\_\_  
Drilling and remarks \_\_\_\_\_

Cased \_\_\_\_\_ in. \_\_\_\_\_ Ft.  
Sand \_\_\_\_\_  
Gas \_\_\_\_\_  
Oil \_\_\_\_\_  
Total Depth \_\_\_\_\_

**PRODUCTION**

1st 24 hrs. Nat. \_\_\_\_\_  
1st 24 hrs. after shot \_\_\_\_\_  
Gas \_\_\_\_\_ Cu. Ft.  
Dry Hole \_\_\_\_\_  
Abandoned \_\_\_\_\_

Date

4/24, 1918 Cyril Scout

2471  
2485-  
small show


103 K14 Map No. Sec. 33 Twp. 25 R. 5

Well No. 43 Pierpont Farm  
Empire Company

NORTH

WEST

EAST



SOUTH

Location -----  
Rig Up -----  
Drilling and remarks -----

RECORD

Cased ----- in. ----- Ft.  
Sand 2471-2495  
Gas -----  
Oil -----  
Total Depth -----

PRODUCTION

1st 24 hrs. Nat. 35 bbls  
1st 24 hrs. after shot -----  
Gas ----- Cu. Ft.  
Dry Hole -----  
Abandoned -----

Date

5/2, 1918 Cyle Scout