KANSAS

FORM 51 5M 10-41 PETROL

Barton

Section 22 Township 17 Range 11-W

Well No. #1 A. Heller

Company Skelly

NORTH Kraft Prusa Pool

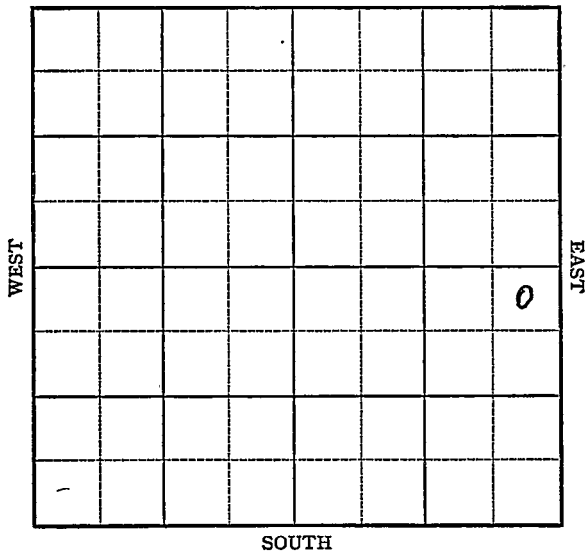

Form 252-A
5M 5-42 Petrol

KANSAS Barton

Sec. 22 Twp. 17 R. 11-W

Well No. #1 A. Heller Farm

Skelly Company

(Kraft - Prusa)

330 Ft. from N. Line

Ft. from S. Line

330 Ft. from E. Line

Ft. from W. Line

Elev. 1844

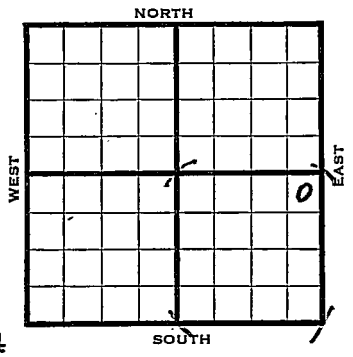

1942	REPORT
7/1	Waiting on rotary tools.
7/8	Shut down.
7/15	" "
7/22	" "
7/29	" "
8/5	" "
8/12	8" @ 330 Drlg 965
8/19	Drlg. 3040'
8/27	Arb 3280-82 TD 5" @ 3280½ Rust
9/2	TD 3294 3000 acid swb 15 oil in 3 hrs.
9/9	Arb. 3278 5" - 3278½ 3000 acid T.D. 3294 Depth Pot. 1815 Gravity 43.6 COMPLETED

Form 26 200 Bks. 5-41 McW.

KANSAS

Barton

Map No. 35 Sec. 22 Twp. 17 R. 11W

Well No. 1 A. Heller

Skelly Company

FIRST REPORT Contractor

NE SE

SECTION PLAT

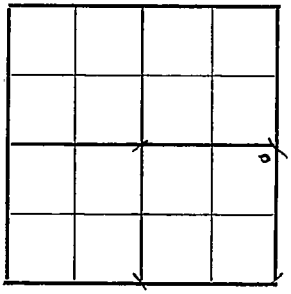

330 Ft. from N. Line

____ Ft. from S. Line

330 Ft. from E. Line

____ Ft. from W. Line

Kraft Prusa Pool

Location XXX

Rig up

Drilling and Remarks:

Waiting on Rotary tools

RECORD

Cased ____ in., ____ ft.

Sand

Gas

Oil

Total Depth

PRODUCTION

1st 24 hrs. Nat.

1st 24 hrs. after shot

Gas ____ Cu. Ft.

Dry Hole

Abandoned

Date

JUL 1 1942 19 S. J. LEWIS Scout

Form 26 200 Bks 5-42 Petrol Barton KANSAS

Map No. 55 Sec. 22 Twp. 17 R. 11W

Well No. 1 A. Heller

Skelly Company

COMPLETED Contractor

NE SE

330 Ft. from N. Line

Ft. from S. Line

330 Ft. from E. Line

Ft. from W. Line

SECTION PLAT



KRAFT PRUSA POOL

Location

Rig up

Drilling and Remarks:

Ar & 3278.
5" @ 3278½
3000 Acid
Depth Pot 1815

43 6 Gr

RECORD

Cased in., ft.

Sand

Gas

Oil

Total Depth 3294

PRODUCTION

1st 24 hrs. Nat.

1st 24 hrs. after shot

Gas Cu. Ft.

Dry Hole

Abandoned

Date

SEP 9 1942 19

S. J. LEWIS Scout