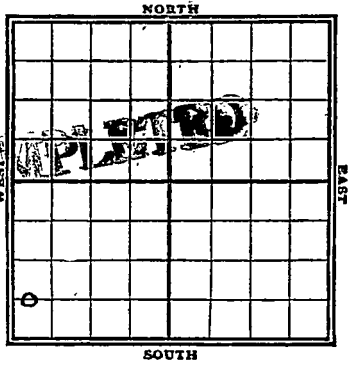




Map No. \_\_\_\_\_ Sec. 33 Twp. 25 R. 5  
 Well No. 58 Pierpont Farm \_\_\_\_\_  
Empire Company

\_\_\_\_\_ Ft. from N. Line  
660 Ft. from S. Line  
 \_\_\_\_\_ Ft. from E. Line  
261 Ft. from W. Line

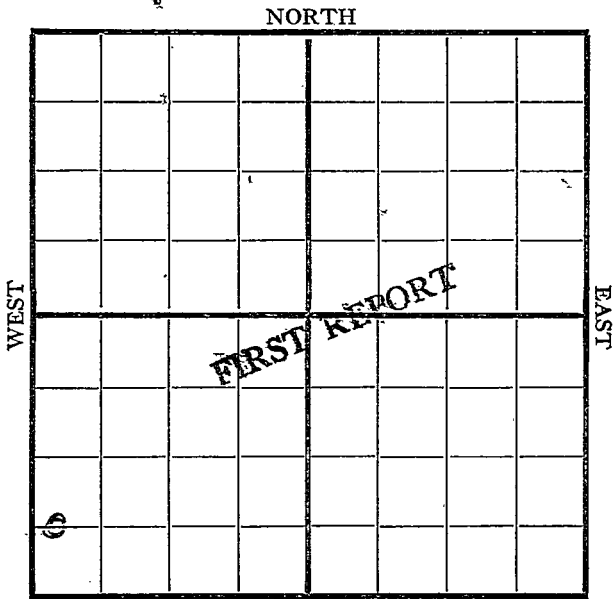


1949  
Date

REPORT

Date	REPORT
4/8	Location (F.R.)
1/17/50	Sand 2482' - 2510'
8/4	Testing Sand
	2482 - 2510 than 2510

Map No. K14 Sec. 33 Twp. 25 R. 5  
 Well No. 58 Cyclone  
Enterprise Company  
 Contractor



1060 S SOUTH 261 W

Location \_\_\_\_\_  
 Rig up   
 Drilling and Remarks \_\_\_\_\_

**RECORD**  
 Cased \_\_\_\_\_ in., \_\_\_\_\_ ft.  
 Sand \_\_\_\_\_  
 Gas \_\_\_\_\_  
 Oil \_\_\_\_\_  
 Total Depth \_\_\_\_\_

*This location  
 is correct  
 #31 is a shallow  
 well*

**PRODUCTION**  
 1st 24 hrs. Nat. \_\_\_\_\_  
 1st 24 hrs. after shot \_\_\_\_\_  
 Gas \_\_\_\_\_ Cu. Ft.  
 Dry Hole \_\_\_\_\_  
 Abandoned \_\_\_\_\_

Date April 8, 1917 Cycle Scout

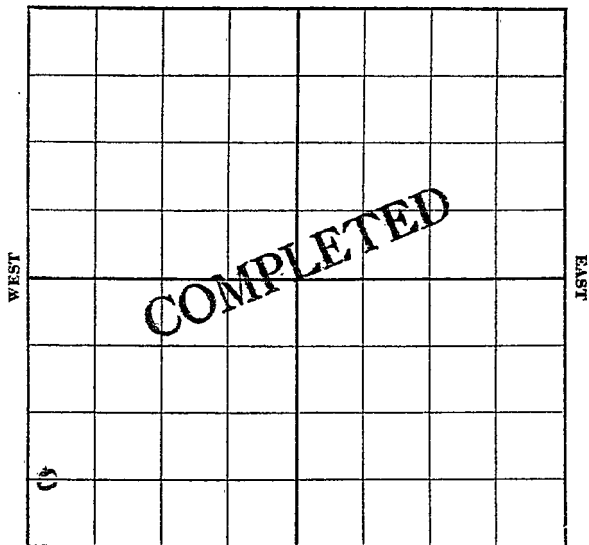
21003

Map No. K 14 Sec. 33 Twp. 25 R. 5

Well No. 58 Pierpont Farm

Empire Company.

NORTH



16605

SOUTH

261 W

RECORD

Location -----

Rig up -----

Drilling and Remarks: -----

Cased ----- in., ----- ft.

Sand 2482 - 2510

Gas -----

Oil None

Total Depth -----

PRODUCTION

1st 24 hrs. Nat. -----

1st 24 hrs. after shot -----

Gas ----- Cu. Ft.

Dry Hole -----'

Abandoned 2510

Date

8/14 1920

**Pyle**

Scout.