


Map No. K 14 Sec. 32 Twp. 25 R. 5

Well No. 57 Perpendicular Farm _____
Empire Company

NORTH



SOUTH

Location 990' N + E

Rig Up _____

Drilling Remarks:

Drilling Remarks:

RECORD

PRODUCTION

Cased _____ in. _____ ft.

Sand _____

Gas _____

Oil _____

Total Depth _____

1st 24 hrs. Nat. _____

1st 24 hrs. after shct. _____

Gas _____ cu. ft.

Dry Hole _____

Abandoned _____

Map No. K14 Sec. 32 Twp. 25 R. 5

Well No. 57 Piermont
Empire Company

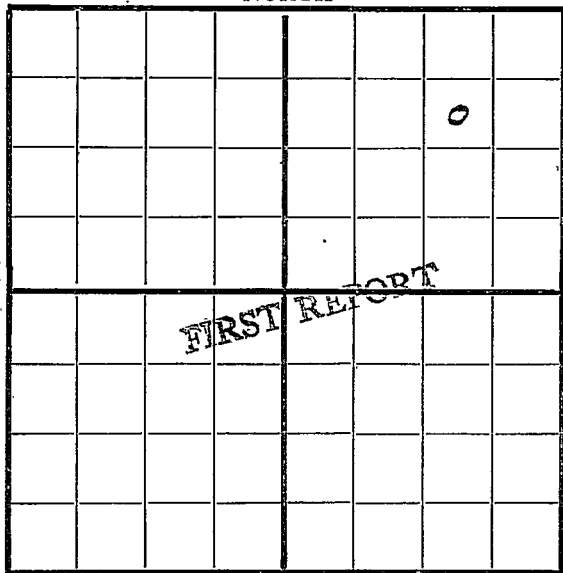
Contractor

7

NORTH

WEST

EAST



990 N-E SOUTH

Location _____

Rig up

Drilling and Remarks:

RECORD

Cased _____ in., _____ ft.

Sand _____

Gas _____

Oil _____

Total Depth _____

PRODUCTION

1st 24 hrs. Nat. _____

1st 24 hrs. after shot _____

Gas _____ Cu. Ft.

Dry Hole _____

Abandoned _____


Date

Feb 13 1919

Pyth Scout

Map No. R14 Sec. 32 Twp. 25 R. 5
Well No. 57 Empire
Company _____
Contractor _____

NORTH



990 N-E SOUTH

Location _____
Rig up
Drilling and Remarks:

RECORD

Cased _____ in., _____ ft.
Sand _____
Gas _____
Oil _____
Total Depth _____

PRODUCTION

1st 24 hrs. Nat. _____
1st 24 hrs. after shot _____
Gas _____ Cu. Ft.
Dry Hole _____
Abandoned _____

Date

3/8 1919

Pyle


Scout

Map No. K14 Sec. 32 Twp. 25 R. 5

Well No. 57 Enterprise Company

Contractor

NORTH



990 N-E SOUTH

Location _____

Rig up _____

Drilling and Remarks:

120 bbls 1st
18 hours

RECORD

Cased _____ in., _____ ft.

Sand 2429 - 2441

Gas _____

Oil _____

Total Depth _____

PRODUCTION

1st 24 hrs. Nat. _____

1st 24 hrs. after shot _____

Gas _____ Cu. Ft.

Dry Hole _____

Abandoned _____

Date

6/3 1919

Pyle

Scout