


Map No. _____ Sec. 33 Twp. 25 R. 5

Well No. 33-Pierpont Farm _____
Empire Company _____

NORTH



SOUTH

Location _____

Rig Up 11-14-16

Drilling Remarks:

Drilling Remarks:

11/27 = 12/4 = 12/11 = 12/18 = 12/28 = 1/1
1/8/17 = 1/15

RECORD

PRODUCTION


Cased _____ in _____ Ft.
Sand _____
Gas _____
Oil _____
Total Depth _____

1st 24 hrs. Nat. _____
1st 24 hrs. after shot _____
Gas _____ Cu. Ft.
Dry Hole _____
Abandoned _____

Map No. _____ Sec. 33 Twp. 25 R. 5

Well No. 33 Prospect Farm _____
Angeline Company _____

NORTH



SOUTH

Location _____
Rig Up
Drilling and remarks _____

RECORD

Cased _____ in. _____ Ft.
Sand _____
Gas _____
Oil _____
Total Depth _____

PRODUCTION

1st 24 hrs. Nat. _____
First 24 hrs. after shot _____
Gas _____ Cu. Ft.
Dry Hole _____
Abandoned _____


Date

1/14, 1916 Scout Scout

Map No. _____ Sec. 33 Twp. 25 R. 5

Well No. 33 Pierpont Farm _____
Camp Company _____

NORTH



SOUTH

Location _____
Rig Up
Drilling and remarks _____

RECORD

Cased _____ in. _____ Ft.
Sand _____
Gas _____
Oil _____
Total Depth _____

PRODUCTION


1st 24 hrs. Nat. _____
1st 24 hrs. after shot _____
Gas _____ Cu. Ft.
Dry Hole _____
Abandoned _____

Date 1/20, 1916 Camp Scout

Map No. _____ Sec. 33 Twp. 25 R. 5

Well No. 33 Pierpont Farm _____
Engine Company _____

NORTH



SOUTH

Location _____
Rig Up _____
Drilling and remarks _____

RECORD

Cased _____ in. _____ Ft.
Sand _____
Gas _____
Oil _____
Total Depth _____

PRODUCTION

1st 24 hrs. Nat. _____
1st 24 hrs. after shot _____
Gas _____ Cu. Ft.
Dry Hole _____
Abandoned _____

Date 11/27, 1916 C. C. Coffey Scout

Map No. _____ Sec. 33 Twp. 25 R. 5


Well No. 33 Pierpont Farm _____

Empire Company _____

NORTH

WEST

EAST



SOUTH

Location _____

Rig Up _____

Drilling and remarks _____

RECORD

Cased _____ in. _____ Ft.

Sand _____

Gas _____

Oil _____

Total Depth _____

PRODUCTION

1st 24 hrs. Nat. _____

1st 24 hrs. after shot _____

Gas _____ Cu. Ft.

Dry Hole _____


Abandoned _____

Date

12/4, 1916, Cordell Scout

Map No. Sec. 33 Twp. 25 R. 5
 Well No. 33 President Farm
Engine Company

NORTH



SOUTH

Location
 Rig Up
 Drilling and remarks

RECORD

Cased in. Ft.
 Sand
 Gas
 Oil
 Total Depth


PRODUCTION

1st 24 hrs. Nat.
 1st 24 hrs. after shot
 Gas Cu. Ft.
 Dry Hole
 Abandoned

Date 12/14, 1916, C. C. C. C. Scout

Map No. _____ Sec. 33 Twp. 25 R. 5
Well No. 33 Pleasant Farm _____
Company Company _____

NORTH



SOUTH

Location _____
Rig Up _____
Drilling and remarks _____

RECORD

Cased _____ in. _____ Ft.
Sand _____
Gas _____
Oil _____
Total Depth _____

PRODUCTION


1st 24 hrs. Nat. _____
1st 24 hrs. after shot _____
Gas _____ Cu. Ft.
Dry Hole _____
Abandoned _____

Date 12/8, 1916 C. C. Co. Co. Scout _____

Map No. _____ Sec. 33 Twp. 25 R. 5

Well No. 33 Peepert Farm
Empire Company

NORTH



SOUTH

Location _____
Rig Up _____
Drilling and remarks _____

RECORD

Cased _____ in. _____ Ft.
Sand _____
Gas _____
Oil _____
Total Depth _____


PRODUCTION

1st 24 hrs. Nat. _____
1st 24 hrs. after shot _____
Gas _____ Cu. Ft.
Dry Hole _____
Abandoned _____

Date 12/28, 1916 Cordy Scout

Map No. _____ Sec. 33 Twp. 25 R. 5
Well No. 33 Pilepoint Farm _____
Carpenter Company _____

NORTH



SOUTH

Location _____
Rig Up _____
Drilling and remarks _____

RECORD

Cased _____ in. _____ Ft.
Sand _____
Gas _____
Oil _____
Total Depth _____


PRODUCTION

1st 24 hrs. Nat. _____
1st 24 hrs. after shot _____
Gas _____ Cu. Ft.
Dry Hole _____
Abandoned _____

Date 1/1, 1917 Carpenter Scout _____

Map No. Sec. 33 Twp. 25 R. 5
 Well No. 33 Pierpont Farm
 Company

NORTH



SOUTH

Location
 Rig Up
 Drilling and remarks

RECORD

Cased in. Ft.
 Sand
 Gas
 Oil
 Total Depth


PRODUCTION

1st 24 hrs. Nat.
 First 24 hrs. after shot
 Gas Cu. Ft.
 Dry Hole
 Abandoned

Date 1/8, 1917 Cady Scout

Map No. _____ Sec. 33 Twp. 25 R. 5
Well No. 33 Beepnet Farm _____
Empire Company _____

NORTH



SOUTH

Location _____
Rig Up _____
Drilling and remarks _____

RECORD

Cased _____ in. _____ Ft.
Sand _____
Gas _____
Oil _____
Total Depth _____

PRODUCTION

1st 24 hrs. Nat. _____
1st 24 hrs. after shot _____
Gas _____ Cu. Ft.
Dry Hole _____
Abandoned _____


Date 1/15, 1917 Carroll Scout

Map No. _____ Sec. 33 Twp. 25 R. 5

Well No. 33 Pierpont Farm _____

Empire Company _____

NORTH



SOUTH

Location _____

Rig Up _____

Drilling and remarks _____

RECORD

Cased _____ in. _____ Ft.

Sand _____

Gas _____

Oil _____

Total Depth _____

PRODUCTION

1st 24 hrs. Nat. _____

1st 24 hrs. after shot _____

Gas _____ Cu. Ft.

Dry Hole _____

Abandoned _____

Date _____

1/22, 1912


[Handwritten signature]

Scout

Map No. _____ Sec. 33 Twp. 25 R 5

Well No. 33 Piesport Farm _____
Empire Company _____

NORTH



SOUTH

Location _____
Rig Up _____
Drilling and remarks _____

RECORD

Cased _____ in. _____ Ft.
Sand _____
Gas _____
Oil _____
Total Depth _____

PRODUCTION


1st 24 hrs. Nat. _____
1st 24 hrs. after shot _____
Gas _____ Cu. Ft.
Dry Hole _____
Abandoned _____

Date

1/29, 1917 Empire Scout

Map No. _____ Sec. 33 Twp. 25 R. 5
Well No. 33 Pineport Farm _____
Empire Company

NORTH



SOUTH

Location _____
Rig Up _____
Drilling and remarks _____

RECORD

Cased _____ in. _____ Ft.
Sand _____
Gas _____
Oil _____
Total Depth _____

PRODUCTION


1st 24 hrs. Nat. _____
First 24 hrs. after shot _____
Gas _____ Cu. Ft.
Dry Hole _____
Abandoned _____

Date Feb 7 1917 _____
Scout

Map No. _____ Sec. 33 Twp. 25 R. 5

Well No. 33 Pierpont Farm _____
Empire Company

NORTH



SOUTH

Location _____
Rig Up _____
Drilling and remarks _____

RECORD

Cased _____ in. _____ Ft.
Sand _____
Gas _____
Oil _____
Total Depth _____

PRODUCTION

1st 24 hrs. Nat. _____
1st 24 hrs. after shot _____
Gas _____ Cu. Ft.
Dry Hole _____
Abandoned _____


Date _____

Apr 2, 1917

Scout

Map No. _____ Sec. 33 Twp. 25 R. 5
Well No. 33 Pierpont Farm _____
Empire Company _____

NORTH



SOUTH

Location _____
Rig Up _____
Drilling and remarks _____

RECORD

Cased _____ in. _____ Ft.
Sand _____
Gas _____
Oil _____
Total Depth _____

PRODUCTION

1st 24 hrs. Nat. _____
1st 24 hrs. after shot _____
Gas _____ Cu. Ft.
Dry Hole _____
Abandoned _____

Date 9/19, 1917 _____ Scout _____


Map No. _____ Sec. 33 Twp. 25 R. 5

Well No. 33 Pelupont Farm _____
Empire Company

NORTH

WEST

EAST



SOUTH

Location _____
Rig Up _____
Drilling and remarks _____

RECORD

Cased _____ in. _____ Ft.
Sand _____
Gas _____
Oil _____
Total Depth _____

PRODUCTION


1st 24 hrs. Nat. _____
First 24 hrs. after shot _____
Gas _____ Cu. Ft.
Dry Hole _____
Abandoned _____

Date Feb 17 1917 Carney Scout

Map No. _____ Sec. 33 Twp. 25 R. 5

Well No. 33 Pierpont Farm _____
Engel Company

NORTH



SOUTH

Location _____
 Rig Up _____
 Drilling and remarks _____

RECORD

Cased _____ in. _____ Ft.
 Sand _____
 Gas _____
 Oil _____
 Total Depth _____

PRODUCTION

1st 24 hrs. Nat. _____
 1st 24 hrs. after shot _____
 Gas _____ Cu. Ft.
 Dry Hole _____
 Abandoned _____


Date

3/5, 1917 Engel Scout

Map No. ----- Sec. 33 Twp. 25 R. 5

Well No. 33 Pierpont ----- Farm
Empire ----- Company

NORTH



SOUTH

REMARKS:

Rig up


Date

3/12, 1917 ----- Condyff Scout

Map No. _____ Sec. 33 Twp. 25 R. 5

Well No. 33 Pierpont Farm _____
Empire Company

NORTH



SOUTH

Location ✓
Rig Up ✓
Drilling and remarks

RECORD

Cased _____ in. _____ Ft.
Sand _____
Gas _____
Oil _____
Total Depth _____

PRODUCTION

1st 24 hrs. Nat. _____
1st 24 hrs. after shot _____
Gas _____ Cu. Ft.
Dry Hole _____
Abandoned _____


Date

8/21, 1912 Conley Scout

Map No. _____ Sec. 33 Twp. 25 R. 5

Well No. 33 Pierpont Farm _____
Empire Company _____

NORTH



SOUTH

Location _____
 Rig Up _____
 Drilling and remarks _____

RECORD

Cased _____ in. _____ Ft.
 Sand _____
 Gas _____
 Oil _____
 Total Depth _____


PRODUCTION

1st 24 hrs. Nat. _____
 1st 24 hrs. after shot _____
 Gas _____ Cu. Ft.
 Dry Hole _____
 Abandoned _____

Date 3/26 1912 _____ Scout Scout

Map No. _____ Sec. 33 Twp. 25 R. 5
 Well No. 33 Pierpont Farm _____
Empire Company _____

NORTH



SOUTH

Location _____
 Rig Up _____
 Drilling and remarks
Spudding

RECORD

Cased _____ in. _____ Ft.
 Sand _____
 Gas _____
 Oil _____
 Total Depth _____


PRODUCTION

1st 24 hrs. Nat. _____
 1st 24 hrs. after shot _____
 Gas _____ Cu. Ft.
 Dry Hole _____
 Abandoned _____

Date 4/5, 1917 Cordy Scout

Map No. _____ Sec. 33 Twp. 25 R. 5
Well No. 33 Pierpont Farm _____
Engine Company _____

NORTH



SOUTH

Location _____
Rig Up _____
Drilling and remarks

340

RECORD

Cased _____ in. _____ Ft.
Sand _____
Gas _____
Oil _____
Total Depth _____

PRODUCTION


1st 24 hrs. Nat. _____
1st 24 hrs. after shot _____
Gas _____ Cu. Ft.
Dry Hole _____
Abandoned _____

Date

4/11, 1917. Cochran Scout

Map No. _____ Sec. 33 Twp. 25 R. 5
Well No. 33 Pilepoint Farm _____
Angier Company _____

NORTH



SOUTH

Location _____
Rig Up _____
Drilling and remarks

955

RECORD

Cased _____ in. _____ Ft.
Sand _____
Gas _____
Oil _____
Total Depth _____


PRODUCTION

1st 24 hrs. Nat. _____
1st 24 hrs. after shot _____
Gas _____ Cu. Ft.
Dry Hole _____
Abandoned _____

Date 4/19, 1917 _____ Scout

Map No. _____ Sec. 33 Twp. 25 R. 5
Well No. 33 Perimeter Farm _____
Perimeter Company _____

NORTH



SOUTH

Location _____
Rig Up _____
Drilling and remarks _____

1500'

RECORD

Cased _____ in. _____ Ft.
Sand _____
Gas _____
Oil _____
Total Depth _____

PRODUCTION

1st 24 hrs. Nat. _____
1st 24 hrs. after shot _____
Gas _____ Cu. Ft.
Dry Hole _____
Abandoned _____

Date

APR 26 1912

191

Perimeter


Scout

Map No. _____ Sec. 33 Twp. 25 R. 5

Well No. 33 Pierpont Farm _____

_____ Company _____

NORTH



SOUTH

Location _____

Rig up _____

Drilling and remarks:

57 D-1380'

RECORD

Cased _____ in. _____ Ft.

Sand _____

Gas _____

Oil _____

Total Depth _____

PRODUCTION

1st 24 hrs. Nat. _____

1st 24 hrs. after shot _____

Gas _____ Cu. Ft.

Dry Hole _____

Abandoned _____


Date

5/5, 1917, Crocker Scout

Map No. _____ Sec. 33 Twp. 25 R. 5

Well No. 33 Pierpont- Farm _____
Emp Company _____

NORTH



SOUTH

Location _____

Rig up _____

Drilling and remarks:

D-1955'

RECORD

Cased _____ in. _____ Ft.

Sand _____

Gas _____

Oil _____

Total Depth _____

PRODUCTION

1st 24 hrs. Nat. _____

1st 24 hrs. after shot _____

Gas _____ Cu. Ft.

Dry Hole _____

Abandoned _____

Date


5/12, 1917, Brocker Scout

Map No. _____ Sec. 33 Twp. 25 R. 5

Well No. 33 Pierpont Farm _____

_____ Company

NORTH



SOUTH

Location _____

Rig up _____

Drilling and remarks:

Q. - 2350'

RECORD

Cased _____ in. _____ Ft.

Sand _____

Gas _____

Oil _____

Total Depth _____

PRODUCTION

1st 24 hrs. Nat. _____

1st 24 hrs. after shot _____

Gas _____ Cu. Ft.

Dry Hole _____

Abandoned _____

Date


5/19, 1917, Brook Scout

Map No. _____ Sec. 33 Twp. 25 R. 5

Well No. 33 Pierpont Farm _____

_____ Emp. _____ Company

NORTH



SOUTH

Location _____

Rig up _____

Drilling and remarks:

Sp. S. 2400'
Dry to 2415'
Hole full oil,
Pulling Pipe

RECORD

Cased _____ in. _____ Ft.

Sand _____

Gas _____

Oil _____

Total Depth _____

PRODUCTION

1st 24 hrs. Nat. _____

1st 24 hrs. after shot _____

Gas _____ Cu. Ft.

Dry Hole _____

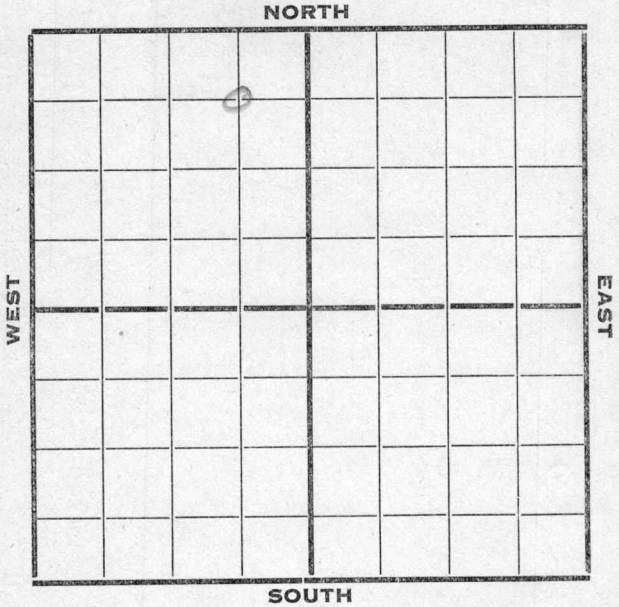
Abandoned _____

Date

7267, 191*7*, *Crocker* Scout

Map No. Sec. 33 Twp. 25 R. 5

Well No. 33 Pierpont Farm
Emp. Company



Location

Rig up

Drilling and Remarks:

J.S. 2400
Drill to 2427
Hole full of
oil,

RECORD

Cased in. Ft.

Sand

Gas

Oil

Total Depth

PRODUCTION

1st 24 hrs. Nat.

1st 24 hrs. after shot

Gas..... Cu. Ft.

Dry Hole

Abandoned

Date


Apr 27, 191*7* *P. T. Crocker.* Scout

Map No. _____ Sec. 33 Twp. 25 R. 5

Well No. 33 Pierpont Farm _____

_____ Company

NORTH



SOUTH

Location _____

Rig up _____

Drilling and remarks:

*Est.
200 Bbls*

RECORD

Cased _____ in. _____ Ft.

Sand _____

Gas _____

Oil 2400-2415

Total Depth 2415

PRODUCTION

1st 24 hrs. Nat. _____

1st 24 hrs. after shot _____

Gas _____ Cu. Ft.

Dry Hole _____

Abandoned _____

Date

JUN 9 - 1917

191

E. J. Crocker

Scout