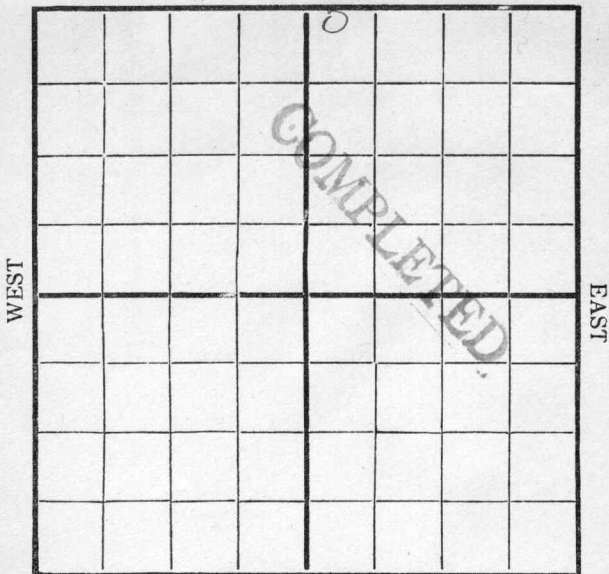


Map No. _____ Sec. 33 Twp. 25 R. 5

Well No. 2 Stokes (Stokes) Farm
Empire Company

NORTH



SOUTH

Location _____

Rig Up _____

Drilling Remarks:

Drilling Remarks:

6/24 - 200
9/26 - comp. - 200 bbl. pumpkin.

RECORD

PRODUCTION

Cased _____ in _____ Ft.

1st 24 hrs. Nat. _____

Sand 2425-80

1st 24 hrs. after shot _____

Gas _____

Gas _____ Cu. Ft.

Oil _____


Dry Hole _____

Total Depth _____

Abandoned _____

Map No. _____ Sec. ³³ ~~28~~ Twp. 25 R. 5
 Well No. 2 stakes Farm _____
Pumpkin # 300 Company _____

NORTH




SOUTH

Location _____ Rig Up _____ Drilling and remarks <u>42 1350</u>	RECORD
	Cased _____ in. _____ Ft.
	Sand _____
	Gas _____
	Oil _____
	Total Depth _____
	PRODUCTION
	1st 24 hrs. Nat. _____
	1st 24 hrs. after shot _____
	Gas _____ Cu. Ft.
	Dry Hole _____
	Abandoned _____

Date 6/10, 1916 J. C. Clardy Scout

Map No. _____ Sec. 33 Twp. 25 R. 5
 Well No. 2 Stokes Farm _____
Empire Company _____



Location _____
 Rig Up _____
 Drilling and remarks
Lost hole:
Collapsed,
coming - started
rig 10 ft north
Rigging up.

RECORD

Cased _____ in. _____ Ft.
 Sand _____
 Gas _____
 Oil _____
 Total Depth _____

PRODUCTION

1st 24 hrs. Nat. _____
 1st 24 hrs. after shot _____
 Gas _____ Cu. Ft.
 Dry Hole _____
 Abandoned _____

Date _____
4/19 1916 Alcandry Scout


note: in sec 33 instead of 28

Map No. _____ Sec. 33 Twp. 25 R. 5

Well No. 2 Slopes Farm _____

Empire Company _____

NORTH



SOUTH

Location _____

Rig Up _____

Drilling and remarks

4/24
spudding
200'

RECORD

Cased _____ in. _____ Ft.

Sand _____

Gas _____

Oil _____

Total Depth _____

PRODUCTION

1st 24 hrs. Nat. _____

1st 24 hrs. after shot _____

Gas _____ Cu. Ft.

Dry Hole _____

Abandoned _____


Date

6/20, 1916 S. C. C. Co. Scout

Map No. _____ Sec. 33 Twp. 25 R. 5

Well No. 2 Stokes Farm _____
Amur Company _____

NORTH



SOUTH

Location _____

Rig Up _____

Drilling and remarks

450'

RECORD

Cased _____ in. _____ Ft.

Sand _____

Gas _____

Oil _____

Total Depth _____

PRODUCTION

1st 24 hrs. Nat. _____

1st 24 hrs. after shot _____

Gas _____ Cu. Ft.

Dry Hole _____


Abandoned _____

Date

7/6, 1916 W. H. ... Scout

Map No. _____ Sec. 33 Twp. 25 R. 8
 Well No. 2 Slopes Farm _____
Empire Company _____

NORTH



SOUTH


Location _____ Rig Up _____ Drilling and remarks <u>1500</u>	RECORD
	Cased _____ in. _____ Ft.
	Sand _____
	Gas _____
	Oil _____
	Total Depth _____
	PRODUCTION
	1st 24 hrs. Nat. _____
	1st 24 hrs. after shot _____
	Gas _____ Cu. Ft.
	Dry Hole _____
	Abandoned _____

Date 7/12, 1916. L. Bandy Scout

Map No. _____ Sec. 33 Twp. 25 R. 5

Well No. 2 Stokes Farm _____
Empire Company _____

NORTH



SOUTH

Location _____

Rig Up _____

Drilling and remarks

Shut Down
1500

RECORD

Cased _____ in. _____ Ft.

Sand _____

Gas _____

Oil _____

Total Depth _____

PRODUCTION

1st 24 hrs. Nat. _____

1st 24 hrs. after shot _____

Gas _____ Cu. Ft.

Dry Hole _____


Abandoned _____

Date

7/29 1916 LA Anderson Scout

Map No. _____ Sec. 33 Twp. 25 R. 5
 Well No. 2 Stokes Farm _____
Empire Company _____

NORTH



SOUTH

Location _____
 Rig Up _____
 Drilling and remarks
Unloading
off gas

RECORD

Cased _____ in. _____ Ft.
 Sand _____
 Gas _____
 Oil _____
 Total Depth _____


PRODUCTION

1st 24 hrs. Nat. _____
 1st 24 hrs. after shot _____
 Gas _____ Cu. Ft.
 Dry Hole _____
 Abandoned _____

Date 8/3, 1916 Scout

Map No. _____ Sec. 33 Twp. 25 R. 5
 Well No. 2 Sikes Farm _____
 _____ Company _____

NORTH



SOUTH

Location _____
 Rig Up _____
 Drilling and remarks

Shut Down

RECORD

Cased _____ in. _____ Ft.
 Sand _____
 Gas _____
 Oil _____
 Total Depth _____


PRODUCTION

1st 24 hrs. Nat. _____
 1st 24 hrs. after shot _____
 Gas _____ Cu. Ft.
 Dry Hole _____
 Abandoned _____

Date 8/9, 1916 Scout

Map No. _____ Sec. 33 Twp. 25 R. 5
 Well No. 2 Stokes Farm _____
Enterprise Company _____

NORTH



SOUTH

RECORD

Location _____
 Rig Up _____
 Drilling and remarks _____

Cased _____ in. _____ Ft.
 Sand _____
 Gas _____
 Oil _____
 Total Depth _____

PRODUCTION

1st 24 hrs. Nat. _____
 First 24 hrs. after shot _____
 Gas _____ Cu. Ft.
 Dry Hole _____
 Abandoned _____


Date

8/15, 1916 J. C. Clardy Scout _____

Map No. _____ Sec. 33 Twp. 25 R. 5

Well No. 2 Stokes Farm _____
Empire Company _____

NORTH



SOUTH

Location _____
Rig Up _____
Drilling and remarks

1690

RECORD

Cased _____ in. _____ Ft.
Sand _____
Gas _____
Oil _____
Total Depth _____

PRODUCTION

1st 24 hrs. Nat. _____
First 24 h. s. after shot _____
Gas _____ Cu. Ft.
Dry Hole _____
Abandoned _____


Date

8/22, 1916 Blaney Scout

Map No. ----- Sec. 33 Twp. 25 R. 5

Well No. 2 Stokes Farm
Empire Company

NORTH



SOUTH

Location -----
Rig Up -----
Drilling and remarks

1770

RECORD

Cased ----- in. ----- Ft.
Sand -----
Gas -----
Oil -----
Total Depth -----

PRODUCTION

1st 24 hrs. Nat. -----
1st 24 hrs. after shot -----
Gas ----- Cu. Ft.
Dry Hole -----
Abandoned -----

Date

-----, 191----- Scout

Map No. _____ Sec. 33 Twp. 25 R. 5

Well No. 2 Stokes Farm _____
Empire Company _____

NORTH

				0			

WEST

EAST

SOUTH

Location _____

Rig Up _____

Drilling and remarks

2060

RECORD

Cased _____ in. _____ Ft.

Sand _____

Gas _____

Oil _____

Total Depth _____

PRODUCTION

1st 24 hrs. Nat. _____

1st 24 hrs. after shot _____

Gas _____ Cu. Ft.

Dry Hole _____


Abandoned _____

Date

9/5, 1916 Stokes Scout

Map No. _____ Sec. 33 Twp. 25 R. 5
Well No. 3 Stone _____ Farm
Empire _____ Company

NORTH



SOUTH

Location _____
Rig Up _____
Drilling and remarks

2100

RECORD

Cased _____ in. _____ Ft.
Sand _____
Gas _____
Oil _____
Total Depth _____

PRODUCTION

1st 24 hrs. Nat. _____
1st 24 hrs. after shot _____
Gas _____ Cu. Ft.
Dry Hole _____
Abandoned _____

Date

9/13, 1916 Scout Scout

Map No. _____ Sec. 33 Twp. 25 R. 5

Well No. 2 States Farm _____
Engine Company _____

NORTH

				0			

WEST

EAST

SOUTH

Location _____

Rig Up _____

Drilling and remarks

2346

RECORD

Cased _____ in. _____ Ft.

Sand _____

Gas _____

Oil _____

Total Depth _____

PRODUCTION

1st 24 hrs. Nat. _____

1st 24 hrs. after shot _____

Gas _____ Cu. Ft.

Dry Hole _____


Abandoned _____

Date

9/20, 1916 Leandy Scout

Map No. _____ Sec. 33 Twp. 55 R. 5
Well No. 2 Stokes Farm _____
Engine Company _____

NORTH



SOUTH

Location _____
Rig Up _____
Drilling and remarks _____

*Est for
200 bbl
pumper*

RECORD

Cased _____ in. _____ Ft.
Sand 2425-2480
Gas _____
Oil _____
Total Depth _____

PRODUCTION

1st 24 hrs. Nat. _____
First 24 hrs. after shot _____
Gas _____ Cu. Ft.
Dry Hole _____
Abandoned _____

Date _____

9/26, 1916 Stokes _____