


Map No. \_\_\_\_\_ Sec. 33 Twp. 25 R. 5

Well No. 37 - Stakes Farm \_\_\_\_\_

Omfire Company \_\_\_\_\_

NORTH



WEST

EAST

SOUTH

Location \_\_\_\_\_

Rig Up 10/18/16

Drilling Remarks:

Drilling Remarks:

957 = 11/9 =  
1630 = 11/14  
2460 = 11/27  
2550 = 12/4

RECORD

PRODUCTION


Cased \_\_\_\_\_ in \_\_\_\_\_ Ft.  
 Sand 2550 - 2666  
 Gas \_\_\_\_\_  
 Oil \_\_\_\_\_  
 Total Depth \_\_\_\_\_

1st 24 hrs. Nat. 100 bbls  
 1st 24 hrs. after shot \_\_\_\_\_  
 Gas \_\_\_\_\_ Cu. Ft.  
 Dry Hole \_\_\_\_\_  
 Abandoned \_\_\_\_\_



Map No. \_\_\_\_\_ Sec. 33 Twp. 25 R. 5  
 Well No. 38 Stokes Farm \_\_\_\_\_  
Engine Company \_\_\_\_\_

NORTH



SOUTH

Location ✓  
 Rig Up ✓  
 Drilling and remarks \_\_\_\_\_

RECORD

Cased \_\_\_\_\_ in. \_\_\_\_\_ Ft.  
 Sand \_\_\_\_\_  
 Gas \_\_\_\_\_  
 Oil \_\_\_\_\_  
 Total Depth \_\_\_\_\_

PRODUCTION

1st 24 hrs. Nat. \_\_\_\_\_  
 First 24 hrs. after shot \_\_\_\_\_  
 Gas \_\_\_\_\_ Cu. Ft.  
 Dry Hole \_\_\_\_\_  
 Abandoned \_\_\_\_\_

Date 10/18, 1916 Stokes Scout  
over


Ticket of 10/11 has  
this well as #4.  
Have sent ticket back


**RECEIVED**  
Treasurer's Office  
OCT 21 1914  
REFERRED TO \_\_\_\_\_  
ANSWERED \_\_\_\_\_

Map No. \_\_\_\_\_ Sec. 33 Twp. 25 R. 5

Well No. 4 Stone Farm \_\_\_\_\_  
Empire Company \_\_\_\_\_

NORTH



SOUTH

Location \_\_\_\_\_  
Rig Up  \_\_\_\_\_  
Drilling and remarks \_\_\_\_\_

**RECORD**

Cased \_\_\_\_\_ in. \_\_\_\_\_ Ft.  
Sand \_\_\_\_\_  
Gas \_\_\_\_\_  
Oil \_\_\_\_\_  
Total Depth \_\_\_\_\_

**PRODUCTION**

1st 24 hrs. Nat. \_\_\_\_\_  
1st 24 hrs. after shot \_\_\_\_\_  
Gas \_\_\_\_\_ Cu. Ft.  
Dry Hole \_\_\_\_\_  
Abandoned \_\_\_\_\_

Date

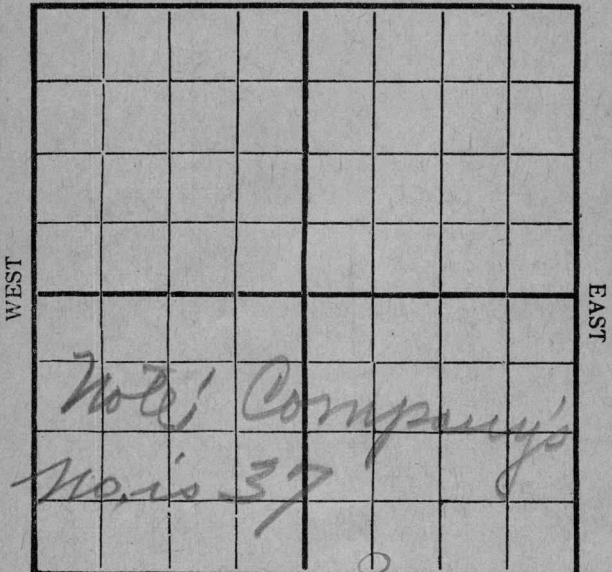
10/25 1916 L. C. Co. J. Scout

Map No. \_\_\_\_\_ Sec. 33 Twp. 25 R. 5

Well No. 37 Stakes Farm \_\_\_\_\_

Empire Company \_\_\_\_\_

NORTH



SOUTH

Location \_\_\_\_\_

Rig Up \_\_\_\_\_

Drilling and remarks \_\_\_\_\_

*Ticket dated 10/11  
has this well as  
# 4. Ticket dated  
10/18 has this  
well as # 38.  
Which is the  
correct number?  
E. W. M.*

RECORD

Cased \_\_\_\_\_ in. \_\_\_\_\_ Ft.

Sand \_\_\_\_\_

Gas \_\_\_\_\_

Oil \_\_\_\_\_

Total Depth \_\_\_\_\_

PRODUCTION

1st 24 hrs. Nat. \_\_\_\_\_

1st 24 hrs. after shot \_\_\_\_\_

Gas \_\_\_\_\_ Cu. Ft.

Dry Hole \_\_\_\_\_

Abandoned \_\_\_\_\_

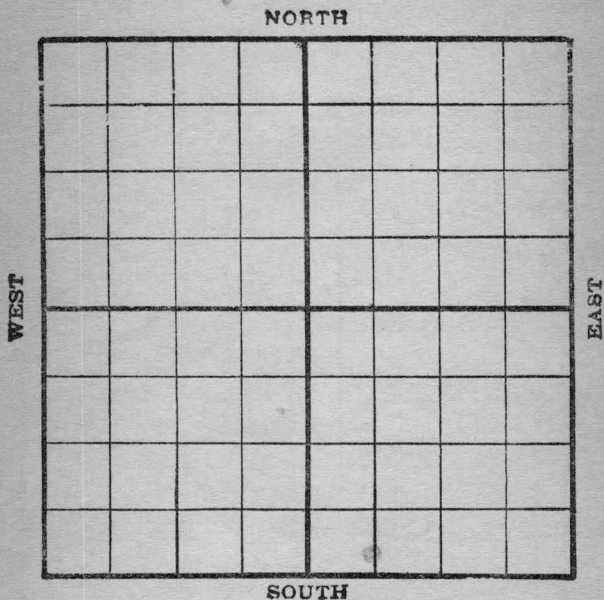
Date \_\_\_\_\_

10/26, 1946

Scout \_\_\_\_\_

Map No. \_\_\_\_\_ Sec. 33 Twp. 25 R. 5

Well No. 37 Stokes Farm \_\_\_\_\_  
Engine Company \_\_\_\_\_



Location \_\_\_\_\_

Rig up  \_\_\_\_\_

Drilling and remarks \_\_\_\_\_

**RECORD**

Cased \_\_\_\_\_ in. \_\_\_\_\_ Ft.

Sand \_\_\_\_\_

Gas \_\_\_\_\_

Oil \_\_\_\_\_

Total Depth \_\_\_\_\_

**PRODUCTION**

1st. 24 hrs. Nat. \_\_\_\_\_

1st 24 hrs. after shot. \_\_\_\_\_

Gas \_\_\_\_\_ Cu. Ft.

Dry Hole \_\_\_\_\_

Abandoned \_\_\_\_\_


Date

10/30, 1916, LLC Scout

Map No. \_\_\_\_\_ Sec. 33 Twp. 25 R. 5

Well No. 37 Stake \_\_\_\_\_ Farm  
Empire \_\_\_\_\_ Company

NORTH



SOUTH

Location \_\_\_\_\_  
Rig Up \_\_\_\_\_  
Drilling and remarks

957

**RECORD**

Cased \_\_\_\_\_ in. \_\_\_\_\_ Ft.  
Sand \_\_\_\_\_  
Gas \_\_\_\_\_  
Oil \_\_\_\_\_  
Total Depth \_\_\_\_\_


**PRODUCTION**

1st 24 hrs. Nat. \_\_\_\_\_  
1st 24 hrs. after shot \_\_\_\_\_  
Gas \_\_\_\_\_ Cu. Ft.  
Dry Hole \_\_\_\_\_  
Abandoned \_\_\_\_\_

Date 11/9, 1916 Scout

Map No. \_\_\_\_\_ Sec. 33 Twp. E5 R. 5  
Well No. 37 State Farm \_\_\_\_\_  
Engine Company \_\_\_\_\_

NORTH



SOUTH

Location \_\_\_\_\_  
Rig Up \_\_\_\_\_  
Drilling and remarks

1630

RECORD

Cased \_\_\_\_\_ in. \_\_\_\_\_ Ft.  
Sand \_\_\_\_\_  
Gas \_\_\_\_\_  
Oil \_\_\_\_\_  
Total Depth \_\_\_\_\_

PRODUCTION

1st 24 hrs. Nat. \_\_\_\_\_  
First 24 hrs. after shot \_\_\_\_\_  
Gas \_\_\_\_\_ Cu. Ft.  
Dry Hole \_\_\_\_\_  
Abandoned \_\_\_\_\_


Date

11/14, 1916 Scout Scout

Map No. \_\_\_\_\_ Sec. 33 Twp. 25 R. 5

Well No. 37 Stokes Farm \_\_\_\_\_  
Engine Company \_\_\_\_\_

NORTH



SOUTH

Location \_\_\_\_\_  
Rig Up \_\_\_\_\_  
Drilling and remarks

1980

RECORD

Cased \_\_\_\_\_ in. \_\_\_\_\_ Ft.  
Sand \_\_\_\_\_  
Gas \_\_\_\_\_  
Oil \_\_\_\_\_  
Total Depth \_\_\_\_\_

PRODUCTION

1st 24 hrs. Nat. \_\_\_\_\_  
1st 24 hrs. after shot \_\_\_\_\_  
Gas \_\_\_\_\_ Cu. Ft.  
Dry Hole \_\_\_\_\_  
Abandoned \_\_\_\_\_


Date

11/20, 1916 Corday Scout

Map No. \_\_\_\_\_ Sec. 33 Twp. 25 R. 5

Well No. 37 Stokes Farm \_\_\_\_\_  
Engine Company \_\_\_\_\_

NORTH



SOUTH

Location \_\_\_\_\_  
 Rig Up \_\_\_\_\_  
 Drilling and remarks

2460

**RECORD**

Cased \_\_\_\_\_ in. \_\_\_\_\_ Ft.  
 Sand \_\_\_\_\_  
 Gas \_\_\_\_\_  
 Oil \_\_\_\_\_  
 Total Depth \_\_\_\_\_

**PRODUCTION**

1st 24 hrs. Nat. \_\_\_\_\_  
 1st 24 hrs. after shot \_\_\_\_\_  
 Gas \_\_\_\_\_ Cu. Ft.  
 Dry Hole \_\_\_\_\_  
 Abandoned \_\_\_\_\_

Date

11/27, 1916 C. Condy Scout

Map No. \_\_\_\_\_ Sec. 33 Twp. 25 R. 5

Well No. 37 Stake Farm \_\_\_\_\_  
Empire Company \_\_\_\_\_

NORTH


WEST

EAST

SOUTH

Location \_\_\_\_\_

Rig Up \_\_\_\_\_

Drilling and remarks

2550'

RECORD

Cased \_\_\_\_\_ in. \_\_\_\_\_ Ft.

Sand \_\_\_\_\_

Gas \_\_\_\_\_

Oil \_\_\_\_\_

Total Depth \_\_\_\_\_

PRODUCTION

1st 24 hrs. Nat. \_\_\_\_\_

1st 24 hrs. after shot \_\_\_\_\_

Gas \_\_\_\_\_ Cu. Ft.

Dry Hole \_\_\_\_\_

Abandoned \_\_\_\_\_

Date


12/4, 1916, Corduff Scout

Map No. \_\_\_\_\_ Sec. 33 Twp. 35 R. 5

Well No. 37 Stokes Farm \_\_\_\_\_

Empire Company \_\_\_\_\_

NORTH



SOUTH

Location \_\_\_\_\_

Rig Up \_\_\_\_\_

Drilling and remarks

Set at  
100 Blm

RECORD

Cased \_\_\_\_\_ in. \_\_\_\_\_ Ft.

Sand 2550 - 2666

Gas \_\_\_\_\_

Oil \_\_\_\_\_

Total Depth \_\_\_\_\_

PRODUCTION

1st 24 hrs. Nat. \_\_\_\_\_

1st 24 hrs. after shot \_\_\_\_\_

Gas \_\_\_\_\_ Cu. Ft.

Dry Hole \_\_\_\_\_

Abandoned \_\_\_\_\_

Date

10/11, 1916 Candy Scout