


Map No. \_\_\_\_\_ Sec 33 Twp 25 R 5

Well No. 39 Sticks Farm \_\_\_\_\_  
Empire Company \_\_\_\_\_

NORTH



SOUTH

Location \_\_\_\_\_

Rig Up 11/20/16

Drilling Remarks:

Drilling Remarks:

120 = 12/18  
530 = 12/28  
920 = 1/1  
1170 = 1/8/17  
1785 = 1/15

\_\_\_\_\_  
 \_\_\_\_\_  
 \_\_\_\_\_  
 \_\_\_\_\_  
 \_\_\_\_\_  
 \_\_\_\_\_  
 \_\_\_\_\_  
 \_\_\_\_\_  
 \_\_\_\_\_  
 \_\_\_\_\_  
 \_\_\_\_\_

\_\_\_\_\_  
 \_\_\_\_\_  
 \_\_\_\_\_  
 \_\_\_\_\_  
 \_\_\_\_\_  
 \_\_\_\_\_  
 \_\_\_\_\_  
 \_\_\_\_\_  
 \_\_\_\_\_  
 \_\_\_\_\_  
 \_\_\_\_\_

**RECORD**

**PRODUCTION**


Cased \_\_\_\_\_ in \_\_\_\_\_ Ft.  
 Sand \_\_\_\_\_  
 Gas \_\_\_\_\_  
 Oil \_\_\_\_\_  
 Total Depth \_\_\_\_\_

1st 24 hrs. Nat. \_\_\_\_\_  
 1st 24 hrs. after shot \_\_\_\_\_  
 Gas \_\_\_\_\_ Cu. Ft.  
 Dry Hole \_\_\_\_\_  
 Abandoned \_\_\_\_\_

Map No. \_\_\_\_\_ Sec. 33 Twp. 25 R. 3

Well No. 39 - Stokes Farm \_\_\_\_\_  
Empire Company \_\_\_\_\_

NORTH



SOUTH

**RECORD**

Location  \_\_\_\_\_

Rig Up  \_\_\_\_\_

Drilling and remarks

Rig up

Cased \_\_\_\_\_ in. \_\_\_\_\_ Ft.

Sand \_\_\_\_\_

Gas \_\_\_\_\_

Oil \_\_\_\_\_

Total Depth \_\_\_\_\_

**PRODUCTION**

1st 24 hrs. Nat. \_\_\_\_\_

1st 24 hrs. after shot \_\_\_\_\_

Gas \_\_\_\_\_ Cu. Ft.

Dry Hole \_\_\_\_\_


Abandoned \_\_\_\_\_

Date

11-20, 1916, L. G. G. Scout

Map No. \_\_\_\_\_ Sec. 33 Twp. 25 R. 5  
 Well No. 39 Stakes Farm \_\_\_\_\_  
Empire Company \_\_\_\_\_

NORTH



SOUTH

Location \_\_\_\_\_  
 Rig Up \_\_\_\_\_  
 Drilling and remarks \_\_\_\_\_

**RECORD**

Cased \_\_\_\_\_ in. \_\_\_\_\_ Ft.  
 Sand \_\_\_\_\_  
 Gas \_\_\_\_\_  
 Oil \_\_\_\_\_  
 Total Depth \_\_\_\_\_

**PRODUCTION**


1st 24 hrs. Nat. \_\_\_\_\_  
 1st 24 hrs. after shot \_\_\_\_\_  
 Gas \_\_\_\_\_ Cu. Ft.  
 Dry Hole \_\_\_\_\_  
 Abandoned \_\_\_\_\_

Date \_\_\_\_\_

11/20, 1916 C. Carney Scout

Map No. \_\_\_\_\_ Sec. 33 Twp. 25 R. 5  
 Well No. 39 Stokes Farm \_\_\_\_\_  
Carpine Company \_\_\_\_\_

NORTH



SOUTH

Location ✓  
 Rig Up \_\_\_\_\_  
 Drilling and remarks \_\_\_\_\_

RECORD

Cased \_\_\_\_\_ in. \_\_\_\_\_ Ft.  
 Sand \_\_\_\_\_  
 Gas \_\_\_\_\_  
 Oil \_\_\_\_\_  
 Total Depth \_\_\_\_\_

PRODUCTION


1st 24 hrs. Nat. \_\_\_\_\_  
 1st 24 hrs. after shot \_\_\_\_\_  
 Gas \_\_\_\_\_ Cu. Ft.  
 Dry Hole \_\_\_\_\_  
 Abandoned \_\_\_\_\_

Date 12/4, 1916, Carpine Scout

Map No. \_\_\_\_\_ Sec. 33 Twp. 25 R. 5

Well No. 39 stake Farm \_\_\_\_\_  
Empire Company \_\_\_\_\_

NORTH



SOUTH

Location \_\_\_\_\_  
Rig Up \_\_\_\_\_  
Drilling and remarks

120'

**RECORD**

Cased \_\_\_\_\_ in. \_\_\_\_\_ Ft.  
Sand \_\_\_\_\_  
Gas \_\_\_\_\_  
Oil \_\_\_\_\_  
Total Depth \_\_\_\_\_

**PRODUCTION**

1st 24 hrs. Nat. \_\_\_\_\_  
1st 24 hrs. after shot \_\_\_\_\_  
Gas \_\_\_\_\_ Cu. Ft.  
Dry Hole \_\_\_\_\_  
Abandoned \_\_\_\_\_

Date


12/18, 1916 Empire Scout

Map No. \_\_\_\_\_ Sec. 33 Twp. 25 R. 5

Well No. 39 stakes \_\_\_\_\_ Farm

\_\_\_\_\_ Engine \_\_\_\_\_ Company

NORTH



SOUTH

Location \_\_\_\_\_

Rig Up \_\_\_\_\_

Drilling and remarks

530

RECORD

Cased \_\_\_\_\_ in. \_\_\_\_\_ Ft.

Sand \_\_\_\_\_

Gas \_\_\_\_\_

Oil \_\_\_\_\_

Total Depth \_\_\_\_\_

PRODUCTION

1st 24 hrs. Nat. \_\_\_\_\_

1st 24 hrs. after shot \_\_\_\_\_

Gas \_\_\_\_\_ Cu. Ft.

Dry Hole \_\_\_\_\_


Abandoned \_\_\_\_\_

Date 12/28, 1916

Condiff \_\_\_\_\_ Scout

Map No. \_\_\_\_\_ Sec. 33 Twp. 25 R. 5  
Well No. 39 steps Farm \_\_\_\_\_  
Engine Company \_\_\_\_\_

NORTH



SOUTH

Location \_\_\_\_\_  
Rig Up \_\_\_\_\_  
Drilling and remarks

900

**RECORD**

Cased \_\_\_\_\_ in. \_\_\_\_\_ Ft.  
Sand \_\_\_\_\_  
Gas \_\_\_\_\_  
Oil \_\_\_\_\_  
Total Depth \_\_\_\_\_

**PRODUCTION**


1st 24 hrs. Nat. \_\_\_\_\_  
1st 24 hrs. after shot \_\_\_\_\_  
Gas \_\_\_\_\_ Cu. Ft.  
Dry Hole \_\_\_\_\_  
Abandoned \_\_\_\_\_

Date

1/1, 1917 Conley Scout

Map No. \_\_\_\_\_ Sec. 33 Twp. 25 R. 5  
 Well No. 39 Stokes Farm \_\_\_\_\_  
 \_\_\_\_\_ Company

NORTH



SOUTH

Location \_\_\_\_\_  
 Rig Up \_\_\_\_\_  
 Drilling and remarks

1170

RECORD

Cased \_\_\_\_\_ in. \_\_\_\_\_ Ft.  
 Sand \_\_\_\_\_  
 Gas \_\_\_\_\_  
 Oil \_\_\_\_\_  
 Total Depth \_\_\_\_\_

PRODUCTION


1st 24 hrs. Nat. \_\_\_\_\_  
 First 24 hrs. after shot \_\_\_\_\_  
 Gas \_\_\_\_\_ Cu. Ft.  
 Dry Hole \_\_\_\_\_  
 Abandoned \_\_\_\_\_

Date 1/8, 1917 \_\_\_\_\_ Scout

Map No. \_\_\_\_\_ Sec. 33 Twp. 25 R. 5

Well No. 39 Stokes Farm \_\_\_\_\_  
Empire Company \_\_\_\_\_

NORTH



SOUTH

Location \_\_\_\_\_  
 Rig Up \_\_\_\_\_  
 Drilling and remarks \_\_\_\_\_

1785

**RECORD**

Cased \_\_\_\_\_ in. \_\_\_\_\_ Ft.  
 Sand \_\_\_\_\_  
 Gas \_\_\_\_\_  
 Oil \_\_\_\_\_  
 Total Depth \_\_\_\_\_

**PRODUCTION**

1st 24 hrs. Nat. \_\_\_\_\_  
 1st 24 hrs. after shot \_\_\_\_\_  
 Gas \_\_\_\_\_ Cu. Ft.  
 Dry Hole \_\_\_\_\_  
 Abandoned \_\_\_\_\_

Date \_\_\_\_\_

1/10, 1912 Carlyle Scout

Map No. \_\_\_\_\_ Sec. 33 Twp. 25 R. 5


Well No. 39 Stokes Farm \_\_\_\_\_

Empire Company \_\_\_\_\_

NORTH

WEST

EAST



SOUTH

Location \_\_\_\_\_

Rig Up \_\_\_\_\_

Drilling and remarks

2260'

RECORD

Cased \_\_\_\_\_ in. \_\_\_\_\_ Ft.

Sand \_\_\_\_\_

Gas \_\_\_\_\_

Oil \_\_\_\_\_

Total Depth \_\_\_\_\_

PRODUCTION

1st 24 hrs. Nat. \_\_\_\_\_

1st 24 hrs. after shot \_\_\_\_\_

Gas \_\_\_\_\_ Cu. Ft.

Dry Hole \_\_\_\_\_

Abandoned \_\_\_\_\_


Date

1/27, 1917 Co. J. J. Scout

Map No. \_\_\_\_\_ Sec. 33 Twp. 25 R. 5

Well No. 39 \_\_\_\_\_ Farm \_\_\_\_\_  
Empire \_\_\_\_\_ Company

NORTH



SOUTH

Location \_\_\_\_\_  
 Rig Up \_\_\_\_\_  
 Drilling and remarks  
2452'

**RECORD**

Cased \_\_\_\_\_ in. \_\_\_\_\_ Ft.  
 Sand \_\_\_\_\_  
 Gas \_\_\_\_\_  
 Oil \_\_\_\_\_  
 Total Depth \_\_\_\_\_


**PRODUCTION**

1st 24 hrs. Nat. \_\_\_\_\_  
 1st 24 hrs. after shot \_\_\_\_\_  
 Gas \_\_\_\_\_ Cu. Ft.  
 Dry Hole \_\_\_\_\_  
 Abandoned \_\_\_\_\_

Date 1/29, 1917 Cordy Scout

Map No. \_\_\_\_\_ Sec. 33 Twp. 25 R. 5  
Well No. 39 Stokes Farm \_\_\_\_\_  
Empire Company \_\_\_\_\_

NORTH



SOUTH

Location \_\_\_\_\_  
Rig Up \_\_\_\_\_  
Drilling and remarks

Est at  
150 Bbl

RECORD

Cased \_\_\_\_\_ in. \_\_\_\_\_ Ft.  
Sand 2538-2551  
Gas \_\_\_\_\_  
Oil \_\_\_\_\_  
Total Depth \_\_\_\_\_

PRODUCTION

1st 24 hrs. Nat. \_\_\_\_\_  
First 24 hrs. after shot \_\_\_\_\_  
Gas \_\_\_\_\_ Cu. Ft.  
Dry Hole \_\_\_\_\_  
Abandoned \_\_\_\_\_

Date

2/5, 1917 Empire Scout

Map No. 1514 Sec. 32 Twp. 25 R. 5


Well No. 39 H. W. Holmer Farm

Company Empire

NORTH

WEST

EAST



SOUTH

Location -----

Rig Up -----

Drilling and remarks

**RECORD**

Cased ----- in. ----- Ft.

Sand -----

Gas -----

Oil -----

Total Depth -----

**PRODUCTION**

1st 24 hrs. Nat. -----

1st 24 hrs. after shot -----

Gas ----- Cu. Ft.

Dry Hole -----

Abandoned -----

*Over*  
*OK RCP*

Date

-----, 191----- Scout

Well No. \_\_\_\_\_  
County \_\_\_\_\_

NORTH

Map shows  
 dog hole No 5  
 on that location  
 well no 39  
 is half mile  
 west  
 Please correct.

SOUTH

RECORD

Cased in \_\_\_\_\_ ft  
 Sand \_\_\_\_\_  
 Gas \_\_\_\_\_  
 Oil \_\_\_\_\_  
 Total Depth \_\_\_\_\_

PRODUCTION

1st 24 hrs \_\_\_\_\_  
 1st 24 hrs after shot \_\_\_\_\_  
 Gas \_\_\_\_\_  
 Dry Hole \_\_\_\_\_  
 Abandoned \_\_\_\_\_

Location \_\_\_\_\_  
 Log No. \_\_\_\_\_  
 Drilling and remarks \_\_\_\_\_

Date \_\_\_\_\_

Map No. 1514 Sec. 33 Twp. 25 R. 5

Well No. 39 stops

Engine Company

Contractor

NORTH

Note - This should be Sec. 33 - 25 - 5				
instead Sec. 32 - 25 - 5				
COMPLETED				

WEST

EAST

SOUTH

Location ✓

Rig up

Drilling and Remarks:

*Est at 150 lbs 2/5/1917*

**RECORD**

Cased 2538 in., 2551 ft.

Sand 2538-2551

Gas

Oil

Total Depth

**PRODUCTION**

1st 24 hrs. Nat.

1st 24 hrs. after shot

Gas          Cu. Ft.

Dry Hole

Abandoned

Date

12/4 1916

Scout