


Map No. _____ Sec. 33 Twp. 25 R. 5
 Well No. 40 Stokes Farm _____
Caroline Company _____

NORTH



SOUTH

Location _____
 Rig Up _____
 Drilling and remarks _____

RECORD

Cased _____ in. _____ Ft.
 Sand _____
 Gas _____
 Oil _____
 Total Depth _____

PRODUCTION

1st 24 hrs. Nat. _____
 1st 24 hrs. after shot _____
 Gas _____ Cu. Ft.
 Dry Hole _____
 Abandoned _____

Date

7/27, 1916 Carney Scout


Map No. _____ Sec. 33 Twp. 25 R. 5

Well No. 40 Stokes Farm _____
Empire Company _____

NORTH

WEST

EAST



SOUTH

Location _____
 Rig Up _____
 Drilling and remarks

250

RECORD

Cased _____ in. _____ Ft.
 Sand _____
 Gas _____
 Oil _____
 Total Depth _____

PRODUCTION


1st 24 hrs. Nat. _____
 1st 24 hrs. after shot _____
 Gas _____ Cu. Ft.
 Dry Hole _____
 Abandoned _____

Date

12/4, 1916, Cardiff Scout

Map No. ----- Sec. 33 Twp. 25 R. 5
 Well No. 40 Stokes Farm -----
Empire Company -----

NORTH



SOUTH

Location -----
 Rig Up -----
 Drilling and remarks

810'

RECORD

Cased ----- in. ----- Ft.
 Sand -----
 Gas -----
 Oil -----
 Total Depth -----


PRODUCTION

1st 24 hrs. Nat. -----
 1st 24 hrs. after shot -----
 Gas ----- Cu. Ft.
 Dry Hole -----
 Abandoned -----

Date 12/11, 1916, Candy Scout -----

Map No. _____ Sec. 33 Twp. 25 R. 5
 Well No. 40 Stokes Farm _____
Engine Company _____

NORTH



SOUTH

Location _____
 Rig Up _____
 Drilling and remarks

950

RECORD

Cased _____ in. _____ Ft.
 Sand _____
 Gas _____
 Oil _____
 Total Depth _____

PRODUCTION

1st 24 hrs. Nat. _____
 1st 24 hrs. after shot _____
 Gas _____ Cu. Ft.
 Dry Hole _____
 Abandoned _____

Date


12/18, 1916 Conroy Scout

Map No. _____ Sec. 33 Twp. 25 R. 5

Well No. H. O. Stone Farm _____

_____ Company _____

NORTH



SOUTH

Location _____

Rig Up _____

Drilling and remarks

1360'

RECORD

Cased _____ in. _____ Ft.

Sand _____

Gas _____

Oil _____

Total Depth _____

PRODUCTION

1st 24 hrs. Nat. _____

1st 24 hrs. after shot _____

Gas _____ Cu. Ft.

Dry Hole _____

Abandoned _____

Date


12/28, 1916 _____ Scout

Map No. _____ Sec. 33 Twp. 25 R. 5

Well No. 40 Stokes Farm _____

_____ Company _____

NORTH



SOUTH

Location _____

Rig Up _____

Drilling and remarks

2295.

RECORD

Cased _____ in. _____ Ft.

Sand _____

Gas _____

Oil _____

Total Depth _____

PRODUCTION

1st 24 hrs. Nat. _____

1st 24 hrs. after shot _____

Gas _____ Cu. Ft.

Dry Hole _____

Abandoned _____

Date _____

1/10, 1917


Conroy Scout

Map No. _____ Sec. 33 Twp. 25 R. 5
 Well No. 40 Stokes Farm _____
Empire Company _____

NORTH

WEST

EAST



SOUTH

Location _____
 Rig Up _____
 Drilling and remarks

2310'

RECORD

Cased _____ in. _____ Ft.
 Sand _____
 Gas _____
 Oil _____
 Total Depth _____

PRODUCTION

1st 24 hrs. Nat. _____
 First 24 hrs. after shot _____
 Gas _____ Cu. Ft.
 Dry Hole _____
 Abandoned _____

Date

18, 1917 Empire Scout

