

Rice


KANSAS

Section 11 Township 18 Range 8W

Well No. #3 Lewis "A"

Company Cities Service

NORTH



SOUTH

WEST

EAST

Sec. 11 Twp. 18 R. 8W

Well No. #3 Lewis "A" Farm

Cities Service Company

Contractor

Geneseo Pool

Ft. from N. Line

990'

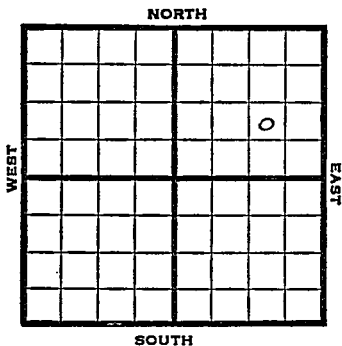
Ft. from S. Line

990'

Ft. from E. Line

Ft. from W. Line

NW SE NE



1950

Elev 1764'

REPORT

3/15

RUR

4/26

TD 3253'

8"@ 265'

Lans 2823

Sd Cong 3198'

Ch Cong 3204'

Simp sh 3231'

Sand 3239-40

Arb. 3246-48

5"@ 3248

TD 3253'

1000 A

Comp 245 Bopd

Comp

COMPLETED

Kansas

Map No. _____ Sec. 11 Twp. 18 R. 8W

Well No. 3 Lewis "A"

Cities Service Company

Contractor

NW SE NE

SECTION PLAT

_____ Ft. from N. Line

990 Ft. from S. Line

990 Ft. from E. Line

_____ Ft. from W. Line

			o
FIRST REPORT			

Rice County

Location _____

Rig up _____

Drilling and Remarks:

R U R

RECORD

Cased _____ in., _____ ft.

Sand _____

Gas _____

Oil _____

Total Depth _____

PRODUCTION

1st 24 hrs. Nat. _____

1st 24 hrs. after shot _____

Gas _____ Cu. Ft.

Dry Hole _____

Abandoned _____

Date

MAR 15 1950 19

J. E. TYRA Scout

Map No. _____ Sec. 11 Twp. 18 R. 8W

Well No. 3 Lewis "A"

_____ Cities Service _____ Company

_____ Contractor

NW SE NE

E. 1764
SECTION PLAT

_____ Ft. from N. Line

990 Ft. from S. Line

990 Ft. from E. Line

_____ Ft. from W. Line

			0
COMPLETE			

Rice County

Location _____

Rig up _____

Drilling and Remarks:

8" c 265
Lans. 2823
Sd. Cong. 3198
Ch. Cosby. 3204
Simp. Sh. 3231
Sand 3239-40
Arb. 3246-48

RECORD

Cased _____ in., _____ ft.

Sand _____

Gas _____

Oil _____

Total Depth 3253

PRODUCTION

1st 24 hrs. Nat. _____

1st 24 hrs. after shot _____

Gas _____ Cu. Ft.

Dry Hole _____

Abandoned _____

Date

APR 26 1950 19 _____

J. E. TYRA Scout

5" C 3248

T.D. 3253

1000 A

Camp 245 *log*

1950


MAY 3

Misc.
Pierce Map
France Map
Tracings
Land Wall Map 5
Land Small Map
Scout Cards

...

...

...



...

...

...

...