

Sec. 11 Twp. 18 R. 8-W

Well No. #2 Morganfield Farm

FRANCIS RAYMOND
Herndon Drlg.

Company

Herndon Drlg.

Contractor

Geneseo

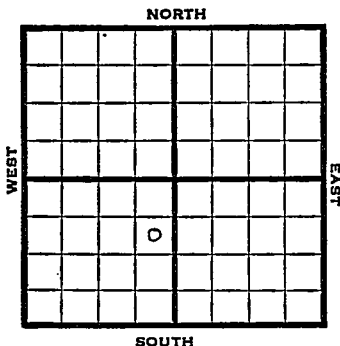
990 Ft. from N. Line

Ft. from S. Line

330 Ft. from E. Line

Ft. from W. Line

SE NE SW



1950 Elev 1767 REPORT

7/19 Spud 7-12-50

8" @ 243

drlg 2375

8/9 8" @ 243

Lans 2823

Cong 3223

Arb 3314-38 TD

D&A

ABANDONED

1951 O.W.W.O.

2/21 Cong 3323' Arb. 3314'

OTD 3339'

DD 3350'

5" @ 3350'

3/28 Oil Well TD 3359

Cong. 3223' Arb. 3314'

OTD 3339 DD 3359

5" @ 3359 CO to 3329

9/3270-74 12/3274-76 12/3276-80

7/3299-3305 12/3300-04

32/3241-46 1 bo 2 bwph

Comp. 30 bopd 25% wtr

COMPLETED

Kansas

Map No. _____ Sec. 11 Twp. 18 R. 8W

Well No. 2 Morganfield

Herndon Drlg. Company

Herndon Drlg. Contractor

SE NE SW


SECTION PLAT

990 Ft. from N. Line

_____ Ft. from S. Line

330 Ft. from E. Line

_____ Ft. from W. Line



Rice County

Location _____

Rig up _____

Drilling and Remarks:

Spud 7-12-50

8" @ 243

drlg. 2375

RECORD

Cased _____ in., _____ ft.

Sand _____

Gas _____

Oil _____

Total Depth _____

PRODUCTION

1st 24 hrs. Nat. _____

1st 24 hrs. after shot _____

Gas _____ Cu. Ft.

Dry Hole _____

Abandoned _____

Date

JUL 19 1950

J. E. TYRA Scout

Check and advise if correct
Sam

Scout Cards <i>mm</i>	MAR 2
Land Small Map	
Land Wall Map	<i>3</i>
Tracings	
France Map	
Pierce Map	
Misc.	

1951

Orig. Data

Kansas

Map No. _____ Sec. 11 Twp. 18 R. 8W

Well No. 2 Morganfield

Francis Raymond Company

~~CONNECTION~~

Contractor

SE NE SW

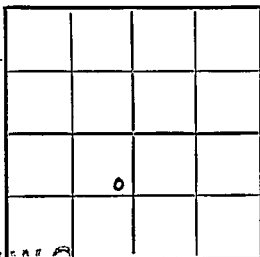
SECTION PLAT

990 Ft. from N. Line

_____ Ft. from S. Line

330 Ft. from E. Line

_____ Ft. from W. Line



Rice County

O.W.V.C.

RECORD

Location _____

Rig up _____

Drilling and Remarks:

Reported

NE NE SW

11-18-10W

Cased _____ in., _____ ft.

Sand _____

Gas _____

Oil _____

Total Depth _____

PRODUCTION

1st 24 hrs. Nat. _____

1st 24 hrs. after shot _____

Gas _____ Cu. Ft.

Dry Hole _____

Abandoned _____

Date

FEB 28 1951

J. E. TYRA

Scout

