


Map No. \_\_\_\_\_ Sec. 37 Twp. 25 R. 5

Well No. \_\_\_\_\_ Farm \_\_\_\_\_  
7 Holmes \_\_\_\_\_  
Empire \_\_\_\_\_ Company

NORTH



SOUTH

Location \_\_\_\_\_

Rig Up 9/7

Drilling Remarks

Drilling Remarks

9/26-1000  
10/3-1300  
10/11-1850

RECORD

PRODUCTION

Cased \_\_\_\_\_ in. \_\_\_\_\_ Ft.

1st 24 hrs. Nat. 500 Gal.

Sand 2460-2473

1st 24 hrs. after shot \_\_\_\_\_

Gas \_\_\_\_\_

Gas \_\_\_\_\_ Cu. Ft.

Oil \_\_\_\_\_

Dry Hole \_\_\_\_\_


Total Depth \_\_\_\_\_

Abandoned \_\_\_\_\_

Map No. \_\_\_\_\_ Sec. 32 Twp. 25 R. 5

Well No. 7 Hobbes Farm \_\_\_\_\_  
Empire Company \_\_\_\_\_

NORTH



SOUTH

Location \_\_\_\_\_  
Rig Up \_\_\_\_\_  
Drilling and remarks \_\_\_\_\_

**RECORD**

Cased \_\_\_\_\_ in. \_\_\_\_\_ Ft.  
Sand \_\_\_\_\_  
Gas \_\_\_\_\_  
Oil \_\_\_\_\_  
Total Depth \_\_\_\_\_

**PRODUCTION**

1st 24 hrs. Nat. \_\_\_\_\_  
1st 24 hrs. after shot \_\_\_\_\_  
Gas \_\_\_\_\_ Cu. Ft.  
Dry Hole \_\_\_\_\_  
Abandoned \_\_\_\_\_

Date 9/7/1916 \_\_\_\_\_ Scout


Map No. \_\_\_\_\_ Sec. 32 Twp. 25 R. 5

Well No. 7 Holmes Farm  
Quincy Company

NORTH

WEST

EAST



SOUTH

Location \_\_\_\_\_

Rig Up \_\_\_\_\_

Drilling and remarks

*Trailing 450*

**RECORD**

Cased \_\_\_\_\_ in. \_\_\_\_\_ Ft.

Sand \_\_\_\_\_

Gas \_\_\_\_\_

Oil \_\_\_\_\_

Total Depth \_\_\_\_\_

**PRODUCTION**

1st 24 hrs. Nat. \_\_\_\_\_

1st 24 hrs. after shot \_\_\_\_\_

Gas \_\_\_\_\_ Cu. Ft.

Dry Hole \_\_\_\_\_

Abandoned \_\_\_\_\_

Date


*9/30*, 1916 *Scout* Scout

Map No. \_\_\_\_\_ Sec. 32 Twp. 25 R. 5

Well No. 7 Holmes Farm \_\_\_\_\_

Carpine Company \_\_\_\_\_

NORTH



SOUTH

Location \_\_\_\_\_

Rig Up \_\_\_\_\_

Drilling and remarks

1000

RECORD

Cased \_\_\_\_\_ in. \_\_\_\_\_ Ft.

Sand \_\_\_\_\_

Gas \_\_\_\_\_

Oil \_\_\_\_\_

Total Depth \_\_\_\_\_

PRODUCTION

1st 24 hrs. Nat. \_\_\_\_\_

First 24 hrs. after shot \_\_\_\_\_

Gas \_\_\_\_\_ Cu. Ft.

Dry Hole \_\_\_\_\_


Abandoned \_\_\_\_\_

Date

9/26, 1911 J. C. Carpenter Scout

Map No. \_\_\_\_\_ Sec. 32 Twp. 25 R. 5  
Well No. 7 Holmes Farm \_\_\_\_\_  
Aspire Company \_\_\_\_\_

NORTH



SOUTH

Location \_\_\_\_\_  
Rig Up \_\_\_\_\_  
Drilling and remarks

1300

RECORD

Cased \_\_\_\_\_ in. \_\_\_\_\_ Ft.  
Sand \_\_\_\_\_  
Gas \_\_\_\_\_  
Oil \_\_\_\_\_  
Total Depth \_\_\_\_\_

PRODUCTION

1st 24 hrs. Nat. \_\_\_\_\_  
First 24 hrs. after shot \_\_\_\_\_  
Gas \_\_\_\_\_ Cu. Ft.  
Dry Hole \_\_\_\_\_  
Abandoned \_\_\_\_\_

Date

10/3, 1916 Stacy Scout

Map No. \_\_\_\_\_ Sec. 32 Twp. 25 R. 5  
 Well No. 7 Holmes Farm \_\_\_\_\_  
Empire Company \_\_\_\_\_

NORTH


WEST EAST

SOUTH

Location \_\_\_\_\_  
 Rig Up \_\_\_\_\_  
 Drilling and remarks \_\_\_\_\_

1850

**RECORD**

Cased \_\_\_\_\_ in. \_\_\_\_\_ Ft.  
 Sand \_\_\_\_\_  
 Gas \_\_\_\_\_  
 Oil \_\_\_\_\_  
 Total Depth \_\_\_\_\_

**PRODUCTION**

1st 24 hrs. Nat. \_\_\_\_\_  
 1st 24 hrs. after shot \_\_\_\_\_  
 Gas \_\_\_\_\_ Cu. Ft.  
 Dry Hole \_\_\_\_\_  
 Abandoned \_\_\_\_\_


Date \_\_\_\_\_

10/11, 1911 S. H. Conroy Scout

Map No. \_\_\_\_\_ Sec. 32 Twp. 25 R 5  
Well No. 7 Holmes Farm \_\_\_\_\_  
Engine Company \_\_\_\_\_

NORTH

WEST



EAST

SOUTH

Location \_\_\_\_\_

Rig Up \_\_\_\_\_

Drilling and remarks

*Estimated good  
for 500 bbls  
per day*

RECORD

Cased \_\_\_\_\_ in. \_\_\_\_\_ Ft.

Sand 2460 - 2473

Gas \_\_\_\_\_

Oil \_\_\_\_\_

Total Depth \_\_\_\_\_

PRODUCTION

1st 24 hrs. Nat. \_\_\_\_\_

First 24 hrs. after shot \_\_\_\_\_

Gas \_\_\_\_\_ Cu. Ft.

Dry Hole \_\_\_\_\_

Abandoned \_\_\_\_\_

Date

10/18, 1916 Scout Scout