


Map No. _____ Sec. 32 Twp. 25 R. 5

Well No. 25 Lister Farm _____

_____Empire Oil Co. Company

NORTH



WEST

EAST

SOUTH

Location _____

Rig Up _____

Drilling Remarks:

Drilling Remarks:

200 Bbls Sand 2458-2463

6/12/18

RECORD

PRODUCTION

Cased _____ in. _____ ft.

1st 24 hrs. Nat. _____

Sand _____

1st 24 hrs. after shot _____

Gas _____

Gas _____ cu. ft.

Oil _____


Dry Hole _____

Total Depth _____

Abandoned _____

Map No. *K14* Sec. *32* Twp *25* R. *5*
Well No. *25 Kister* Farm
Empire Company

NORTH



SOUTH

Location -----
 Rig Up -----
 Drilling and remarks
Spudding

RECORD

Cased ----- in. ----- Ft.
 Sand -----
 Gas -----
 Oil -----
 Total Depth -----

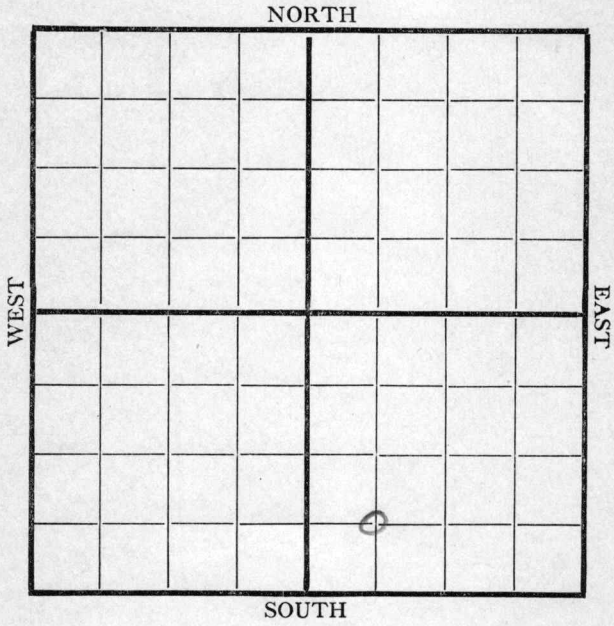
PRODUCTION

1st 24 hrs. Nat. -----
 1st 24 hrs. after shot -----
 Gas ----- Cu. Ft.
 Dry Hole -----
 Abandoned -----

Date

5/10, 191*8* *Oyle* Scout

Map No. _____ Sec. 32 Twp. 25 R. 5
 Well No. 25 Lister
Empire Company
 _____ Contractor



Location _____
 Rig up _____
 Drilling and Remarks:

1380'

RECORD

Cased _____ in., _____ ft.
 Sand _____
 Gas _____
 Oil _____
 Total Depth _____

PRODUCTION

1st 24 hrs. Nat. _____
 1st 24 hrs. after shot _____
 Gas _____ Cu. Ft.
 Dry Hole _____
 Abandoned _____


Date 5/15 1918 By _____ Scout

Map No. _____ Sec. 32 Twp. 25 R. 5

Well No. 25 Sister
Empire _____ Company

_____ Contractor

NORTH



SOUTH

Location _____

Rig up _____

Drilling and Remarks:

1440

RECORD

Cased _____ in., _____ ft.

Sand _____

Gas _____

Oil _____

Total Depth _____

PRODUCTION

1st 24 hrs. Nat. _____

1st 24 hrs. after shot _____

Gas _____ Cu. Ft.

Dry Hole _____

Abandoned _____

Date


3/21 1918 Cyber Scout

Map No. _____ Sec. 32 Twp. 25 R. 5

Well No. 25 Fister
Empire Company

Contractor _____

NORTH



SOUTH

Location _____

Rig up _____

Drilling and Remarks:

RECORD

Cased _____ in., _____ ft.

Sand _____

Gas _____

Oil _____

Total Depth _____

PRODUCTION

1st 24 hrs. Nat. _____

1st 24 hrs. after shot _____

Gas _____ Cu. Ft.

Dry Hole _____

Abandoned _____

2210'

Date

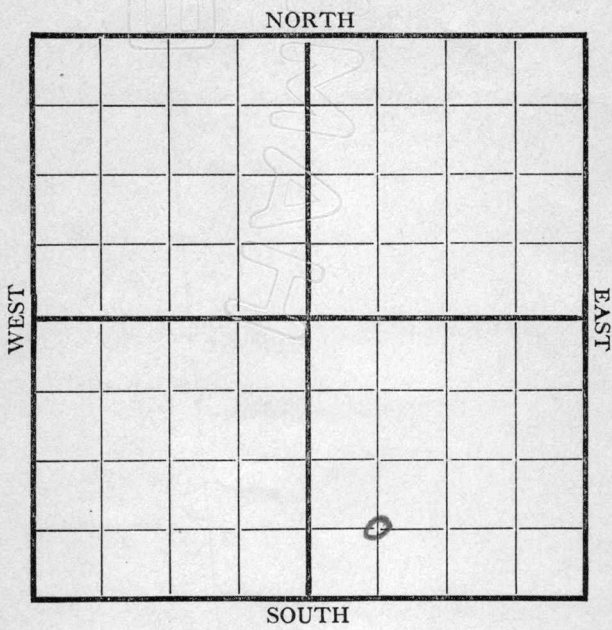
5/29 1918 Cyle Scout

Map No. _____ Sec. 32 Twp. 25 R. 5

Well No. 25 & 1/2

Empire Company

Contractor _____



Location _____

Rig up _____

Drilling and Remarks:

2400'

RECORD

Cased _____ in., _____ ft.

Sand _____

Gas _____

Oil _____

Total Depth _____

PRODUCTION

1st 24 hrs. Nat. _____

1st 24 hrs. after shot _____

Gas _____ Cu. Ft.

Dry Hole _____

Abandoned _____

Date

6/5 1918 Oyle Scout

Map No. 1003 R 14 Sec. 37 Twp. 25 R. 5

Well No. 25 Lister


Empire Company

Contractor

NORTH

WEST

EAST



SOUTH

RECORD

Location _____

Cased _____ in., _____ ft.

Rig up _____

Sand 2458-2463

Drilling and Remarks:

Gas _____

Oil _____

Total Depth _____

PRODUCTION

1st 24 hrs. Nat. 200 bbls

1st 24 hrs. after shot _____

Gas _____ Cu. Ft.

Dry Hole _____

Abandoned _____

Date

6/12 1918 Oyle Scout