


Map No. _____ Sec. 31 Twp. 25 R. 5

Well No. 47 Robinson Farm _____
Empire Company

NORTH



330 N-990 W SOUTH

Location _____

Rig Up _____

Drilling Remarks:

Drilling Remarks:

RECORD

PRODUCTION

Cased _____ in. _____ ft.

1st 24 hrs. Nat. _____

Sand _____

1st 24 hrs. after shot _____

Gas _____

Gas _____ cu. ft.

Oil _____

Dry Hole _____

Total Depth _____

Abandoned _____

Map No. K 14 Sec. 31 Twp. 25 R. 5

Well No. 47 Robinson


Empire Company

Contractor

NORTH

WEST

EAST



SOUTH

990 W

330 N

Location _____

Rig up _____

Drilling and Remarks:

RECORD

Cased _____ in., _____ ft.

Sand _____

Gas _____

Oil _____

Total Depth _____

PRODUCTION

1st 24 hrs. Nat. _____

1st 24 hrs. after shot _____

Gas _____ Cu. Ft.

Dry Hole _____

Abandoned _____


Date

Feb 5 1919

Cyle Scout

Map No. K14 Sec. 31 Twp. 25 R. 5
Well No. 47 Robinson
Empire Company
Contractor

NORTH



990 W SOUTH 330 N

Location
Rig up
Drilling and Remarks:

RECORD

Cased in., ft.
Sand
Gas
Oil
Total Depth

PRODUCTION

1st 24 hrs. Nat.
1st 24 hrs. after shot
Gas Cu. Ft.
Dry Hole.....
Abandoned.....

Date 3/8 1919

Pyle

Scout

Map No. K14 Sec. 31 Twp. 25 R. 5

Well No. 47 Robinson


Company Empire

Contractor

NORTH

WEST

EAST



SOUTH

990 W

330 N

Location

Rig up

Drilling and Remarks:

100 bbls 1st
32 hours
pumped off

RECORD

Cased _____ in., _____ ft.

Sand 2435-2446

Gas _____

Oil _____

Total Depth _____

PRODUCTION

1st 24 hrs. Nat. _____

1st 24 hrs. after shot _____

Gas _____ Cu. Ft.

Dry Hole _____

Abandoned _____

Date

6/3 1919

Pyle

Scout