

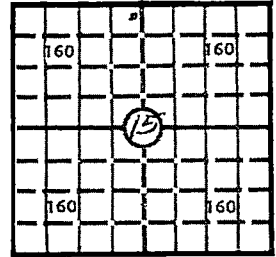
75-32-4E

KANSAS

WELL COMPLETION REPORT AND DRILLER'S LOG

API No. 15 - 035 - 22650
County Number

State of Kansas
S. 15 T. 32 R. 4 E
Loc. approx N 1/2 NE 1/4 NW
WICHITA, BRANCH
County
640 Acres
N



Locate well correctly
Elev.: Gr. 1136
DF KB 2141

Operator
Brey Tr. Inc.

Address
Box 95 Leon, Ks. 67074

Well No. *1A* Lease Name *State of Kansas*

Footage Location
feet from (N) (S) line feet from (E) (W) line

Principal Contractor *Edco* Geologist *Robert R. Boley*

Spud Date *7/6* Date Completed *9/30/80* Total Depth *2652* P.B.T.D.

Directional Deviation Oil and/or Gas Purchaser *Total*

CASING RECORD

Report of all strings set — surface, intermediate, production, etc.

Purpose of string	Size hole drilled	Size casing set (in O.D.)	Weight lbs/ft.	Setting depth	Type cement	Sacks	Type and percent additives
<i>Surface</i>		<i>5 1/4</i>		<i>200'</i>		<i>200</i>	
<i>prod</i>		<i>4 1/2</i>		<i>2652</i>		<i>275</i>	

LINER RECORD

PERFORATION RECORD

Top, ft.	Bottom, ft.	Sacks cement	Shots per ft.	Size & type	Depth interval
			<i>10</i>		<i>2578-85</i>

Size	Setting depth	Packer set at
<i>2 3/4</i>	<i>2600</i>	

ACID, FRACTURE, SHOT, CEMENT SQUEEZE RECORD

Amount and kind of material used	Depth interval treated
<i>Fract 40M S.S. + 1000 b.w.</i>	<i>2578-85</i>

INITIAL PRODUCTION

Date of first production Producing method (flowing, pumping, gas lift, etc.)

RATE OF PRODUCTION PER 24 HOURS
Oil *10* bbls. Gas *TSTM* MCF Water *20* bbls. Gas-oil ratio
Disposition of gas (vented, used on lease or sold) *Vent* Producing interval(s)

INSTRUCTIONS: As provided in KCC Rule 82-2-125, within 90 days after completion of a well, one completed copy of this Drillers Log shall be transmitted to the State Geological Survey of Kansas, 4150 Monroe Street, Wichita, Kansas 67209. Copies of this form are available from the Conservation Division, State Corporation Commission, 245 No. Water, Wichita, Kansas 67202. Phone AC 316-522-2206. If confidential custody is desired, please note Rule 82-2-125. Drillers Logs will be on an open file in the Oil and Gas Division, State Geological Survey of Kansas, Lawrence, Kansas 66044.

Operator _____ DESIGNATE TYPE OF COMP.: OIL, GAS, DRY HOLE, SWDW, ETC.:

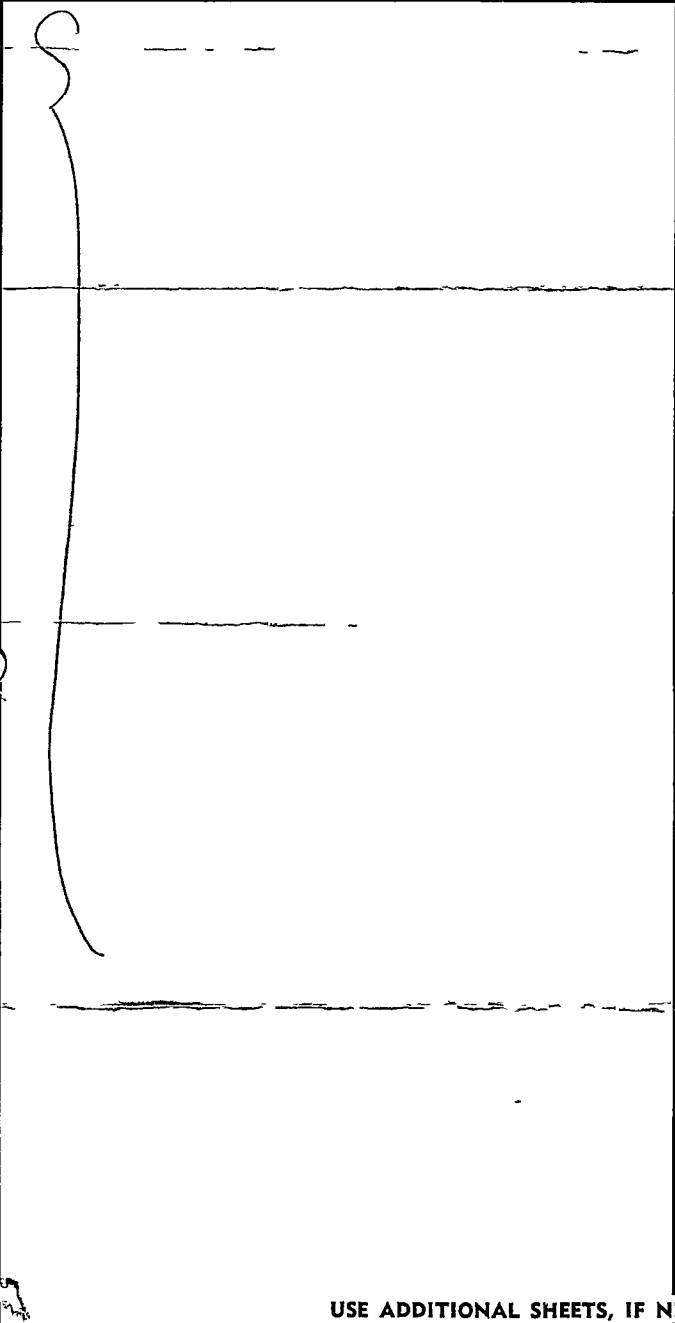
Well No. _____ Lease Name _____

S _____ T _____ R _____ E _____ W _____

WELL LOG

Show all important zones of porosity and contents thereof; cored intervals, and all drill-stem tests, including depth interval tested, cushion used, time tool open, flowing and shut-in pressures, and recoveries.


SHOW GEOLOGICAL MARKERS, LOGS RUN, OR OTHER DESCRIPTIVE INFORMATION.

FORMATION DESCRIPTION, CONTENTS, ETC.	TOP	BOTTOM	NAME	DEPTH
				

USE ADDITIONAL SHEETS, IF NECESSARY, TO COMPLETE WELL RECORD.

Date Received	Signature _____
	Title _____
	Date _____

12-35-4E



Edco Drilling Company

P.O. BOX 471 ELDORADO, KANSAS, 67042

September 11, 1980

To: Bob Boley
100 West High
Leon, Kansas 67704

Lease: State of Kansas "A" #1

Location:

Drilling
Dates: September 5 thru September 9, 1980

15-325-46

-DRILLING LOG-

100'	Rock and Soil
200'	Surface Hole
340'	Shale with Lime
1069'	Shale with Lime Streaks
1375'	Shale and Lime
1572'	Shale
1917'	Shale with Lime Streaks
1966'	Stallmaker
2280'	Shale
2357'	Layton Sand
2395'	Shale
2479'	Kansas City
2600'	Cleveland Sand
2652'	Shale with Lime R.T.D.