

Map No. _____ Sec. 31 Twp. 25 R. 5

Well No. 50 Robinson Farm

Empire G & F Co Company

_____ Contractor

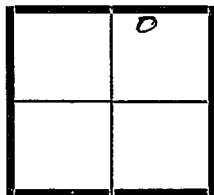
No. Quarter

330 Ft. from N. Line

_____ Ft. from S. Line

990 Ft. from E. Line

_____ Ft. from W. Line



Date 1/1/19

REPORT

10711 Rig.

1/27 2473-45-76 Bbl. in 15 hours.

COMPLETED

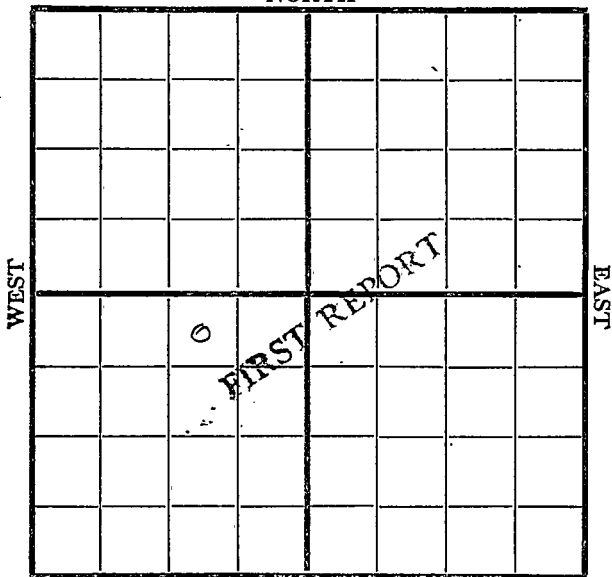
Map No. K 14 Sec. 31 Twp. 25 R. 5

Well No. 50 Robinson

Empire Company

Contractor

NORTH



990 E SOUTH 330 N

RECORD

Location _____

Cased _____ in., _____ ft.

Rig up

Sand _____

Drilling and Remarks:

Gas _____

Oil _____

Total Depth _____

PRODUCTION

1st 24 hrs. Nat. _____

1st 24 hrs. after shot _____

Gas _____ Cu. Ft.

Dry Hole _____

Abandoned _____

Date

Pyle

6/127 191 9

Scott

Map No. K 14 Sec. 31 Twp. 25 R. 5

Well No. 50 Robinson

Empire Company

Contractor

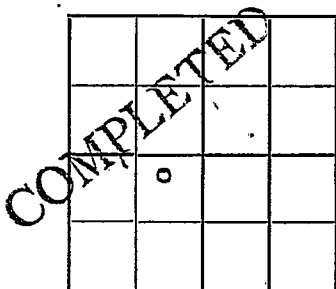
SECTION PLAT

330 Ft. from N. Line

_____ Ft. from S. Line

990 Ft. from E. Line

_____ Ft. from W. Line



Location _____

Rig up _____

Drilling and Remarks:

70 bbls
in 15 hrs

RECORD

Cased _____ in., _____ ft.

Sand 2423 - 2445

Gas _____

Oil _____

Total Depth _____

PRODUCTION

1st 24 hrs. Nat. _____

1st 24 hrs. after shot _____

Gas _____ Cu. Ft.

Dry Hole _____

Abandoned _____

Date

10/27 1919

Pyle

Scout