


Map No. _____ Sec 31 Twp 25 R 5

Well No. 62 Robinson Farm _____

Sinclair Company _____

NORTH



SOUTH

Location _____

Rig Up _____

Drilling Remarks:

Drilling Remarks:

10/18 = 200'
10/25 = 500'
1650 = 11/30 = 11/9
1780 = 11/14
2250 F = 11/27 = 12/14
2260 = 12/11 =
2438 = 12/18 7.5

RECORD

PRODUCTION

Cased _____ in _____ Ft.
 Sand _____
 Gas _____
 Oil _____
 Total Depth _____


1st 24 hrs. Nat. _____
 1st 24 hrs. after shot _____
 Gas _____ Cu. Ft.
 Dry Hole _____
 Abandoned _____

Map No. _____ Sec. 31 Twp. 25 R. 5

Well No. _____ Farm _____

_____ Company _____

NORTH



SOUTH

Location _____
 Rig Up _____
 Drilling and remarks _____

RECORD

Cased _____ in. _____ Ft.
 Sand _____
 Gas _____
 Oil _____
 Total Depth _____

PRODUCTION


1st 24 hrs. Nat. _____
 1st 24 hrs. after shot _____
 Gas _____ Cu. Ft.
 Dry Hole _____
 Abandoned _____

Date

10/11, 1916 6 Sunday Scout

Map No. _____ Sec. 31 Twp. 25 R. 5
 Well No. 10 Robinson Farm _____
Michigan Company _____

NORTH



SOUTH

Location _____
 Rig Up _____
 Drilling and remarks

200

RECORD

Cased _____ in. _____ Ft.
 Sand _____
 Gas _____
 Oil _____
 Total Depth _____

PRODUCTION

1st 24 hrs. Nat. _____
 First 24 hrs. after shot _____
 Gas _____ Cu. Ft.
 Dry Hole _____
 Abandoned _____


Date

10/18, 1916 Robinson Scout

Map No. _____ Sec. 31 Twp. 25 R. 5

Well No. 10 Robinson Farm _____
Inc. Company _____

NORTH



SOUTH

Location _____
Rig Up _____
Drilling and remarks

500

RECORD

Cased _____ in. _____ Ft.
Sand _____
Gas _____
Oil _____
Total Depth _____

PRODUCTION

1st 24 hrs. Nat. _____
1st 24 hrs. after shot _____
Gas _____ Cu. Ft.
Dry Hole _____
Abandoned _____

Date

10/25, 1916 Scout Scout

Map No. _____ Sec. 31 Twp. 25 R. 5


Well No. 10 Robinson Farm

Sinaloa Company

NORTH

WEST

EAST



SOUTH

Location _____

Rig up _____

Drilling and remarks

1650

RECORD

Cased _____ in. _____ Ft.

Sand _____

Gas _____

Oil _____

Total Depth _____

PRODUCTION

1st. 24 hrs. Nat. _____

1st 24 hrs. after shot _____

Gas _____ Cu. Ft.

Dry Hole _____

Abandoned _____


Date

10/30, 1916, Leo

Scout

Map No. _____ Sec. 31 Twp. 25 R. 5
Well No. 10/20/20/20/20 Farm _____
Shiloh Company

NORTH



SOUTH

Location _____

Rig Up _____

Drilling and remarks

Shut Down

1650

RECORD

Cased _____ in. _____ Ft.

Sand _____

Gas _____

Oil _____

Total Depth _____

PRODUCTION

1st 24 hrs. Nat. _____

1st 24 hrs. after shot _____

Gas _____ Cu. Ft.

Dry Hole _____


Abandoned _____

Date

1/9, 1911 B. J. Carey Scout

Map No. _____ Sec. 31 Twp. 25 R. 5
 Well No. 10 Robinson Farm _____
Lucas Company _____

NORTH



SOUTH

Location _____
 Rig Up _____
 Drilling and remarks _____

1780

RECORD

Cased _____ in. _____ Ft.
 Sand _____
 Gas _____
 Oil _____
 Total Depth _____

PRODUCTION

1st 24 hrs. Nat. _____
 First 24 hrs. after shot _____
 Gas _____ Cu. Ft.
 Dry Hole _____
 Abandoned _____


Date _____

11/14, 1916 G. J. [Signature] Scout

Map No. _____ Sec. 31 Twp. 25 R. 5

Well No. 10 Robinson Farm _____
Sinaloa Company _____

NORTH



SOUTH

Location _____
Rig Up _____
Drilling and remarks

2250

RECORD

Cased _____ in. _____ Ft.
Sand _____
Gas _____
Oil _____
Total Depth _____


PRODUCTION

1st 24 hrs. Nat. _____
1st 24 hrs. after shot _____
Gas _____ Cu. Ft.
Dry Hole _____
Abandoned _____

Date 11/20/1916 Scout _____

Map No. _____ Sec. 31 Twp. 25 R. 5
Well No. 10 Robinson Farm
Linekin Company

NORTH



SOUTH

Location _____
 Rig Up _____
 Drilling and remarks
Fishing 8 1/4"
Casing 1800
Total depth 2250

RECORD

Cased _____ in. _____ Ft.
 Sand _____
 Gas _____
 Oil _____
 Total Depth _____

PRODUCTION


1st 24 hrs. Nat. _____
 1st 24 hrs. after shot _____
 Gas _____ Cu. Ft.
 Dry Hole _____
 Abandoned _____

Date 11/27, 1916 Cordiff Scout

Map No. _____ Sec. 31 Twp. 35 R. 5

Well No. 10 Robinson Farm
Swain Company

NORTH



SOUTH

Location _____
Rig Up _____
Drilling and remarks _____

*Fishing
Catching
2250'*

RECORD

Cased _____ in. _____ Ft.
Sand _____
Gas _____
Oil _____
Total Depth _____

PRODUCTION

1st 24 hrs. Nat. _____
1st 24 hrs. after shot _____
Gas _____ Cu. Ft.
Dry Hole _____
Abandoned _____

Date


12/4/1916 Scout

Map No. _____ Sec. 31 Twp. 25 R. 5

Well No. 10 Robinson Farm _____

Lincoln Company _____

NORTH



SOUTH

Location _____

Rig Up _____

Drilling and remarks

3260'

RECORD

Cased _____ in. _____ Ft.

Sand _____

Gas _____

Oil _____

Total Depth _____

PRODUCTION

1st 24 hrs. Nat. _____

1st 24 hrs. after shot _____

Gas _____ Cu. Ft.

Dry Hole _____


Abandoned _____

Date

12/11, 1916, Carlyle Scout

Map No. _____ Sec. 31 Twp. 25 R. 5
 Well No. 10 Robinson Farm
Sinclair Company

NORTH



SOUTH

Location _____
 Rig Up _____
 Drilling and remarks _____

Top sand
2438'

RECORD

Cased _____ in. _____ Ft.
 Sand _____
 Gas _____
 Oil _____
 Total Depth _____

PRODUCTION

1st 24 hrs. Nat. _____
 1st 24 hrs. after shot _____
 Gas _____ Cu. Ft.
 Dry Hole _____
 Abandoned _____

Date _____

12/18, 1916 *Cooper* Scout


Map No. *K114* Sec. *31* Twp. *35* R. *5*

Well No. *1062 Robinson Farm*

Swisslauer Company

NORTH *Kansas*

WEST



EAST

SOUTH

Location

Rig Up

Drilling and remarks

*Estimated
at 900
B/B/c*

RECORD

Cased in. Ft.

Sand *2438-2457*

Gas

Oil

Total Depth

PRODUCTION

1st 24 hrs. Nat.

1st 24 hrs. after shot

Gas Cu. Ft.

Dry Hole

Abandoned

Date

12/28/16 *Condy* Scout