


Map No. _____ Sec. 31 Twp. 25 R. 5
Well No. 63 Robinson Farm
Quicksilver Company

NORTH



SOUTH

Location _____
Rig Up _____
Drilling and remarks

RECORD

Cased _____ in. _____ Ft.
Sand _____
Gas _____
Oil _____
Total Depth _____

PRODUCTION


1st 24 hrs. Nat. _____
First 24 hrs. after shot _____
Gas _____ Cu. Ft.
Dry Hole _____
Abandoned _____

Date

11/14, 1916 Robinson Scout

Map No. _____ Sec. 31 Twp. 25 R. 5
Well No. 63 Robinson Farm
Swisher Company

NORTH



SOUTH

Location _____
Rig Up _____
Drilling and remarks _____

RECORD

Cased _____ in. _____ Ft.
Sand _____
Gas _____
Oil _____
Total Depth _____

PRODUCTION

1st 24 hrs. Nat. _____
1st 24 hrs. after shot _____
Gas _____ Cu. Ft.
Dry Hole _____
Abandoned _____

Date


11/20, 1916 Crediff Scout

Map No. _____ Sec. 31 Twp. 25 R. 5

Well No. 63 Robinson Farm _____

Sinclair Company _____

NORTH



SOUTH

Location _____

Rig Up _____

Drilling and remarks

690

RECORD

Cased _____ in. _____ Ft.

Sand _____

Gas _____

Oil _____

Total Depth _____

PRODUCTION

1st 24 hrs. Nat. _____

1st 24 hrs. after shot _____

Gas _____ Cu. Ft.

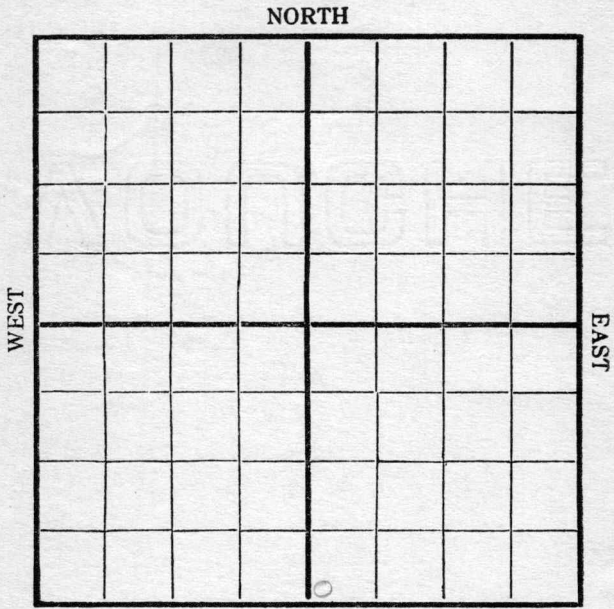
Dry Hole _____

Abandoned _____

Date

11/27 191 6 County Scout

Map No. _____ Sec. 31 Twp. 25 R. 5
Well No. 63 Robinson Farm _____
Lincoln Company _____



Location _____
 Rig Up _____
 Drilling and remarks
1120

RECORD

Cased _____ in. _____ Ft.
 Sand _____
 Gas _____
 Oil _____
 Total Depth _____


PRODUCTION

1st 24 hrs. Nat. _____
 1st 24 hrs. after shot _____
 Gas _____ Cu. Ft.
 Dry Hole _____
 Abandoned _____

Date 12/4, 1916, Cooney Scout _____

Map No. _____ Sec. 31 Twp. 25 R. 5
 Well No. 63 Robinson Farm
Lucas Company

NORTH



SOUTH

Location _____
 Rig Up _____
 Drilling and remarks

1300'

RECORD

Cased _____ in. _____ Ft.
 Sand _____
 Gas _____
 Oil _____
 Total Depth _____


PRODUCTION

1st 24 hrs. Nat. _____
 1st 24 hrs. after shot _____
 Gas _____ Cu. Ft.
 Dry Hole _____
 Abandoned _____

Date 12/11, 1916, Candy Scout

Map No. _____ Sec. 31 Twp. 25 R. 5
Well No. 63 Robinson Farm
Swain Company

NORTH



SOUTH

Location _____
Rig Up _____
Drilling and remarks

1650'

RECORD

Cased _____ in. _____ Ft.
Sand _____
Gas _____
Oil _____
Total Depth _____


PRODUCTION

1st 24 hrs. Nat. _____
1st 24 hrs. after shot _____
Gas _____ Cu. Ft.
Dry Hole _____
Abandoned _____

Date 1.29.18 6 Coody _____ Scout
191 _____

Map No. _____ Sec. 31 Twp. 25 R. 5
Well No. 63 Robinson Farm _____
Acialon Company _____

NORTH



SOUTH

Location _____
Rig Up _____
Drilling and remarks

1720'

RECORD

Cased _____ in. _____ Ft.
Sand _____
Gas _____
Oil _____
Total Depth _____


PRODUCTION

1st 24 hrs. Nat. _____
1st 24 hrs. after shot _____
Gas _____ Cu. Ft.
Dry Hole _____
Abandoned _____

Date 12/28/06 Condyff Scout _____
191 _____

Map No. _____ Sec. 31 Twp. 25 R. 5
Well No 63 Robinson Farm
Swickin Company

NORTH



SOUTH

Location _____
Rig Up _____
Drilling and remarks

2150'

RECORD

Cased _____ in. _____ Ft.
Sand _____
Gas _____
Oil _____
Total Depth _____


PRODUCTION

1st 24 hrs. Nat. _____
1st 24 hrs. after shot _____
Gas _____ Cu. Ft.
Dry Hole _____
Abandoned _____

Date 1/1, 1917 Candy Scout

Map No. _____ Sec. 31 Twp. 25 R. 5
 Well No. 63 Robinson Farm _____
Sunclair Company _____

NORTH



SOUTH

Location _____
 Rig Up _____
 Drilling and remarks _____

2430'

RECORD

Cased _____ in. _____ Ft.
 Sand _____
 Gas _____
 Oil _____
 Total Depth _____

PRODUCTION

1st 24 hrs. Nat. _____
 First 24 hrs. after shot _____
 Gas _____ Cu. Ft.
 Dry Hole _____
 Abandoned _____

Date _____

1/8, 1917 Coody Scout _____

Map No. _____ Sec. 31 Twp. 25 R. 5

Well No 63 Robinson Farm _____

_____ Company _____

NORTH

WEST

EAST

SOUTH

Location _____

Rig Up _____

Drilling and remarks

2437

RECORD

Cased _____ in. _____ Ft.

Sand _____

Gas _____

Oil _____

Total Depth _____

PRODUCTION

1st 24 hrs. Nat. _____

1st 24 hrs. after shot _____

Gas _____ Cu. Ft.

Dry Hole _____


Abandoned _____

Date

1/15, 1917 _____ Scout

Map No. _____ Sec. 31 Twp. 25 R. 5
 Well No 63 Robinson Farm _____
Shelton Company _____

NORTH



SOUTH

Location _____
 Rig Up _____
 Drilling and remarks _____

February
2437

RECORD

Cased _____ in. _____ Ft.
 Sand _____
 Gas _____
 Oil _____
 Total Depth _____

PRODUCTION


1st 24 hrs. Nat. _____
 1st 24 hrs. after shot _____
 Gas _____ Cu. Ft.
 Dry Hole _____
 Abandoned _____

Date _____

1/27 1917 _____ Scout

Map No. _____ Sec. 31 Twp. 25 R. 5
 Well No. 63 Robinson Farm
Sinaloa Company

NORTH



SOUTH

Location _____
 Rig Up _____
 Drilling and remarks

T. Sand
2452

RECORD

Cased _____ in. _____ Ft.
 Sand _____
 Gas _____
 Oil _____
 Total Depth _____

PRODUCTION


1st 24 hrs. Nat. _____
 1st 24 hrs. after shot _____
 Gas _____ Cu. Ft.
 Dry Hole _____
 Abandoned _____

Date

1/29, 1917 Conroy Scout

Map No. ^{K14} 4-1063 Sec. 31 Twp. 25 R. 5
 Well No. 63 Robinson Farm
Seals Company

NORTH



WEST

EAST

SOUTH

Location

Rig Up

Drilling and remarks

*Est at
250/Bla*

RECORD

Cased in. Ft.

Sand 2445-2458

Gas

Oil

Total Depth

PRODUCTION

1st 24 hrs. Nat.

First 24 hrs. after shot

Gas Cu. Ft.

Dry Hole

Abandoned

Date

2/5, 1917 *Conroy* Scout