


Map No. _____ Sec. 31 Twp. 25 R. 5
 Well No. 64 Robinson Farm _____
Sinaloa Company _____

NORTH




SOUTH

Location _____ Rig Up <input checked="" type="checkbox"/> _____ Drilling and remarks _____	<p style="text-align: center;">RECORD</p> Cased _____ in. _____ Ft. Sand _____ Gas _____ Oil _____ Total Depth _____ <hr/> <p style="text-align: center;">PRODUCTION</p> 1st 24 hrs. Nat. _____ 1st 24 hrs. after shot _____ Gas _____ Cu. Ft. Dry Hole _____ Abandoned _____
--	--

Date 1/32, 1917 Cardiff Scout

Map No. _____ Sec. 31 Twp. 25 R. 5
 Well No. 64 Robinson Farm
Sunshine Company

NORTH



SOUTH

Location _____
 Rig Up _____
 Drilling and remarks _____

RECORD

Cased _____ in. _____ Ft.
 Sand _____
 Gas _____
 Oil _____
 Total Depth _____

PRODUCTION

1st 24 hrs. Nat. _____
 1st 24 hrs. after shot _____
 Gas _____ Cu. Ft.
 Dry Hole _____
 Abandoned _____

Date 1/29, 1917 C. C. Cady Scout


Map No. _____ Sec. 31 Twp. 25 R. 5

Well No. 64 Robinson Farm
Shelton Company

NORTH

WEST

EAST



SOUTH

Location _____
Rig Up _____
Drilling and remarks

Rigging up

RECORD

Cased _____ in. _____ Ft.
Sand _____
Gas _____
Oil _____
Total Depth _____


PRODUCTION

1st 24 hrs. Nat. _____
First 24 hrs. after shot _____
Gas _____ Cu. Ft.
Dry Hole _____
Abandoned _____

Date 2/5, 1912 2. Condy Scout

Map No. _____ Sec. 31 Twp. 25 R. 5
Well No. 64 Robinson Farm
Swissair Company

NORTH



SOUTH

Location _____
Rig Up _____
Drilling and remarks _____

RECORD

Cased _____ in. _____ Ft.
Sand _____
Gas _____
Oil _____
Total Depth _____

PRODUCTION

1st 24 hrs. Nat. _____
1st 24 hrs. after shot _____
Gas _____ Cu. Ft.
Dry Hole _____
Abandoned _____

Rigged up

Date _____


2/12, 1917 W. C. Condit Scout

Map No. _____ Sec. 31 Twp. 35 R. 5

Well No. 64 Robinson Farm

Swales Company

NORTH



SOUTH

Location _____
 Rig Up _____
 Drilling and remarks

150'

RECORD

Cased _____ in. _____ Ft.
 Sand _____
 Gas _____
 Oil _____
 Total Depth _____


PRODUCTION

1st 24 hrs. Nat. _____
 1st 24 hrs. after shot _____
 Gas _____ Cu. Ft.
 Dry Hole _____
 Abandoned _____

Date 2/19, 1917 [Signature] Scout

Map No. _____ Sec. 31 Twp. 25 R. 5
Well No. 64 Robinson Farm
Su-alain Company

NORTH



SOUTH

Location _____
Rig Up _____
Drilling and remarks

600'

RECORD

Cased _____ in. _____ Ft.
Sand _____
Gas _____
Oil _____
Total Depth _____


PRODUCTION

1st 24 hrs. Nat. _____
First 24 hrs. after shot _____
Gas _____ Cu. Ft.
Dry Hole _____
Abandoned _____

Date 2/26, 1917 C. Cassidy Scout

Map No. _____ Sec. 31 Twp. 25 R. 5
 Well No. 64 Robinson Farm _____
Swickard Company

NORTH



SOUTH

Location _____
 Rig Up _____
 Drilling and remarks

965'

RECORD

Cased _____ in. _____ Ft.
 Sand _____
 Gas _____
 Oil _____
 Total Depth _____

PRODUCTION

1st 24 hrs. Nat. _____
 1st 24 hrs. after shot _____
 Gas _____ Cu. Ft.
 Dry Hole _____
 Abandoned _____

Date

3/5, 1917 Carney


Scout

Map No. ----- Sec. 31 Twp. 25 R. 5

Well No. 64 Robinson Farm

Swilair Company

NORTH



SOUTH

REMARKS:

1570'

Date

3/12, 1917


Carley

Scout

Map No. _____ Sec. 31 Twp. 25 R. 5

Well No. 64 Robinson Farm
Swissair Company

NORTH



SOUTH

Location _____

Rig Up _____

Drilling and remarks

2000

RECORD

Cased _____ in. _____ Ft.

Sand _____

Gas _____

Oil _____

Total Depth _____

PRODUCTION

1st 24 hrs. Nat. _____

1st 24 hrs. after shot _____

Gas _____ Cu. Ft.

Dry Hole _____


Abandoned _____

Date

3/21, 1917 Cardiff Scout

Map No. _____ Sec. 31 Twp. 25 R. 5
 Well No. 64 Robinson Farm
Sinaloa Company

NORTH



SOUTH

Location _____
 Rig Up _____
 Drilling and remarks

2000

RECORD

Cased _____ in. _____ Ft.
 Sand _____
 Gas _____
 Oil _____
 Total Depth _____

PRODUCTION

1st 24 hrs. Nat. _____
 1st 24 hrs. after shot _____
 Gas _____ Cu. Ft.
 Dry Hole _____
 Abandoned _____


Date

3/26, 1917 Condy Scout

Map No. _____ Sec. 31 Twp. 25 R. 5

Well No 64 Robinson Farm
Simola Company

NORTH



SOUTH

Location _____
 Rig Up _____
 Drilling and remarks
2280'

RECORD

Cased _____ in. _____ Ft.
 Sand _____
 Gas _____
 Oil _____
 Total Depth _____


PRODUCTION

1st 24 hrs. Nat. _____
 1st 24 hrs. after shot _____
 Gas _____ Cu. Ft.
 Dry Hole _____
 Abandoned _____

Date 4/5, 1917 W. Conroy Scout

Map No. _____ Sec. 31 Twp. 25 R. 5
Well No. 64 Robinson Farm _____
Sinclair Company _____

NORTH



SOUTH

Location _____
Rig Up _____
Drilling and remarks _____

Estimated
150 Bbls

RECORD

Cased _____ in. _____ Ft.
Sand 2435-2456
Gas _____
Oil _____
Total Depth _____

PRODUCTION

1st 24 hrs. Nat. _____
First 24 hrs. after shot _____
Gas _____ Cu. Ft.
Dry Hole _____
Abandoned _____


Date

4/4, 191 7 Carroll Scout

Map No. _____ Sec. 31 Twp. 25 R. 5

Well No. 64 Robinson Farm _____
Swain Company

NORTH



SOUTH

Location _____

Rig Up _____

Drilling and remarks

Est at
150. Pbls

RECORD

Cased _____ in. _____ Ft.

Sand 2435-2456

Gas _____

Oil _____

Total Depth _____

PRODUCTION

1st 24 hrs. Nat. _____

1st 24 hrs. after shot _____

Gas _____ Cu. Ft.

Dry Hole _____

Abandoned _____

Date

4/11, 1917 Condey Scout