


Map No. _____ Sec 31 Twp 25 R 5

Well No. 65 - Robinson Farm _____

Sinclair Company _____

NORTH



SOUTH

Location _____

Rig Up 1-22-17

Drilling Remarks: _____

Drilling Remarks: _____

RECORD


PRODUCTION

Cased _____ in _____ Ft.
Sand _____
Gas _____
Oil _____
Total Depth _____

1st 24 hrs. Nat. _____
1st 24 hrs. after shot _____
Gas _____ Cu. Ft.
Dry Hole _____
Abandoned _____

Map No. _____ Sec. 31 Twp. 25 R. 5
 Well No. 65 Robinson Farm _____
Suralain Company

NORTH



SOUTH

Location _____
 Rig Up _____
 Drilling and remarks _____

RECORD

Cased _____ in. _____ Ft.
 Sand _____
 Gas _____
 Oil _____
 Total Depth _____

PRODUCTION

1st 24 hrs. Nat. _____
 1st 24 hrs. after shot _____
 Gas _____ Cu. Ft.
 Dry Hole _____
 Abandoned _____

Date

1/22, 1917 Landiff Scout

Map No. _____ Sec. 31 Twp. 25 R. 5

Well No. 65 Robinson Farm _____
Sinaloa Company _____

NORTH

WEST

EAST

SOUTH

Location _____
 Rig Up _____
 Drilling and remarks _____

RECORD

Cased _____ in. _____ Ft.
 Sand _____
 Gas _____
 Oil _____
 Total Depth _____

PRODUCTION

1st 24 hrs. Nat. _____
 1st 24 hrs. after shot _____
 Gas _____ Cu. Ft.
 Dry Hole _____
 Abandoned _____


Date 1/29, 1917 Candiff Scout

Map No. _____ Sec. 31 Twp. 25 R. 5
Well No. 65 Robinson Farm
Suelein Company

NORTH

WEST

EAST



SOUTH

Location _____
Rig Up _____
Drilling and remarks _____

RECORD

Cased _____ in. _____ Ft.
Sand _____
Gas _____
Oil _____
Total Depth _____


PRODUCTION

1st 24 hrs. Nat. _____
First 24 hrs. after shot _____
Gas _____ Cu. Ft.
Dry Hole _____
Abandoned _____

Date 2/5, 1917 C. D. J. Scout

Map No. _____ Sec. 31 Twp. 25 R. 5
 Well No. 65 Robinson Farm _____
Swainson Company _____

NORTH



SOUTH

Location _____
 Rig Up _____
 Drilling and remarks _____

RECORD

Cased _____ in. _____ Ft.
 Sand _____
 Gas _____
 Oil _____
 Total Depth _____

PRODUCTION


1st 24 hrs. Nat. _____
 1st 24 hrs. after shot _____
 Gas _____ Cu. Ft.
 Dry Hole _____
 Abandoned _____

Date _____

2/12, 1917 Carroll Scout

Map No. _____ Sec. 31 Twp. 25 R. 5
Well No. 65 Robinson Farm
Arizola Company

NORTH



SOUTH

Location _____
Rig Up _____
Drilling and remarks _____

RECORD

Cased _____ in. _____ Ft.
Sand _____
Gas _____
Oil _____
Total Depth _____


PRODUCTION

1st 24 hrs. Nat. _____
1st 24 hrs. after shot _____
Gas _____ Cu. Ft.
Dry Hole _____
Abandoned _____

Date 2/19, 1919 J. Cardy Scout

Map No. _____ Sec. 31 Twp. 25 R. 5
Well No. 65 Robinson Farm
Sinaloa Company

NORTH



SOUTH

Location _____
Rig Up _____
Drilling and remarks

Rigging

RECORD

Cased _____ in. _____ Ft.
Sand _____
Gas _____
Oil _____
Total Depth _____

PRODUCTION


1st 24 hrs. Nat. _____
First 24 hrs. after shot _____
Gas _____ Cu. Ft.
Dry Hole _____
Abandoned _____

Date 2/26, 1917 Andy Scout

Map No. _____ Sec. 31 Twp. 25 R. 5

Well No. 65 Robinson Farm _____
Amelie Company _____

NORTH



SOUTH

Location _____

Rig Up _____

Drilling and remarks

280

RECORD

Cased _____ in. _____ Ft.

Sand _____

Gas _____

Oil _____

Total Depth _____

PRODUCTION

1st 24 hrs. Nat. _____

1st 24 hrs. after shot _____

Gas _____ Cu. Ft.

Dry Hole _____

Abandoned _____

Date

3-5-1917 Conroy


Scout

Map No. _____ Sec. 31 Twp. 25 R. 5

Well No. 65 Robinson Farm

Succlair Company

NORTH



SOUTH

REMARKS:

375'


Date

3/12, 1917 Carley Scout

Map No. _____ Sec. 31 Twp. 25 R. 5

Well No. 65 Robinson Farm _____
Sinclair Company

NORTH



SOUTH

Location _____

Rig Up _____

Drilling and remarks

840

RECORD

Cased _____ in. _____ Ft.

Sand _____

Gas _____

Oil _____

Total Depth _____

PRODUCTION

1st 24 hrs. Nat. _____

1st 24 hrs. after shot _____

Gas _____ Cu. Ft.

Dry Hole _____

Abandoned _____


Date

3/21, 1912 Cardiff Scout

Map No. _____ Sec. 31 Twp. 25 R. 5

Well No. 65 Robinson Farm _____
Sullivan Company

NORTH



SOUTH

Location _____
Rig Up _____
Drilling and remarks

840

RECORD

Cased _____ in. _____ Ft.
Sand _____
Gas _____
Oil _____
Total Depth _____

PRODUCTION

1st 24 hrs. Nat. _____
1st 24 hrs. after shot _____
Gas _____ Cu. Ft.
Dry Hole _____
Abandoned _____


Date 3/26 1917 Carly Scout

Map No. _____ Sec. 31 Twp. 25 R. 5

Well No. 65 Robinson Farm _____

Shelton Company _____

NORTH



SOUTH

Location _____

Rig Up _____

Drilling and remarks

1110'

RECORD

Cased _____ in. _____ Ft.

Sand _____

Gas _____

Oil _____

Total Depth _____

PRODUCTION

1st 24 hrs. Nat. _____

1st 24 hrs. after shot _____

Gas _____ Cu. Ft.

Dry Hole _____


Abandoned _____

Date

4/5, 1917. Carly Scout

Map No. _____ Sec. 31 Twp. 25 R. 5
Well No. 65 Robinson Farm _____
Sun Alain Company _____

NORTH



SOUTH

Location _____
Rig Up _____
Drilling and remarks

2250

RECORD

Cased _____ in. _____ Ft.
Sand _____
Gas _____
Oil _____
Total Depth _____

PRODUCTION


1st 24 hrs. Nat. _____
1st 24 hrs. after shot _____
Gas _____ Cu. Ft.
Dry Hole _____
Abandoned _____

Date 4/11, 1917 Carly Scout

Map No. _____ Sec. 31 Twp. 25 R. 5

Well No 65 Robinson Farm _____
Michigan Company

NORTH



SOUTH

Location _____

Rig Up _____

Drilling and remarks

2310'

RECORD

Cased _____ in. _____ Ft.

Sand _____

Gas _____

Oil _____

Total Depth _____

PRODUCTION

1st 24 hrs. Nat. _____

1st 24 hrs. after shot _____

Gas _____ Cu. Ft.

Dry Hole _____


Abandoned _____

Date

4/19, 1917 Carney Scout

Map No. 1514 Sec. 31 Twp. 25 R. 5
Well No. 65 Robinson Farm
Succlair Company

NORTH



WEST

EAST

SOUTH

Location _____
 Rig Up _____
 Drilling and remarks
Est at
100 Bbl

RECORD

Cased _____ in. _____ Ft.
 Sand 2472-2478
 Gas _____
 Oil _____
 Total Depth _____

PRODUCTION

1st 24 hrs. Nat. _____
 1st 24 hrs. after shot _____
 Gas _____ Cu. Ft.
 Dry Hole _____
 Abandoned _____

Date 4/26 1917 Condy Scout