




Map No. \_\_\_\_\_ Sec. 31 Twp. 25 R. 5  
Well No. 68 Robinson Farm \_\_\_\_\_  
Swain Company \_\_\_\_\_

NORTH



SOUTH

Location \_\_\_\_\_  
Rig Up \_\_\_\_\_  
Drilling and remarks  
**FIRST REPORT**

**RECORD**

Cased \_\_\_\_\_ in. \_\_\_\_\_ Ft.  
Sand \_\_\_\_\_  
Gas \_\_\_\_\_  
Oil \_\_\_\_\_  
Total Depth \_\_\_\_\_

**PRODUCTION**


1st 24 hrs. Nat. \_\_\_\_\_  
1st 24 hrs. after shot \_\_\_\_\_  
Gas \_\_\_\_\_ Cu. Ft.  
Dry Hole \_\_\_\_\_  
Abandoned \_\_\_\_\_

*PPP*

Date 3/21, 1917 W. Candy Scout

Map No. \_\_\_\_\_ Sec. 31 Twp. 25 R. 5  
Well No. 68 Robinson Farm \_\_\_\_\_  
Shelton Company \_\_\_\_\_

NORTH



SOUTH

Location \_\_\_\_\_  
Rig Up  \_\_\_\_\_  
Drilling and remarks \_\_\_\_\_

**RECORD**

Cased \_\_\_\_\_ in. \_\_\_\_\_ Ft.  
Sand \_\_\_\_\_  
Gas \_\_\_\_\_  
Oil \_\_\_\_\_  
Total Depth \_\_\_\_\_


**PRODUCTION**

1st 24 hrs. Nat. \_\_\_\_\_  
1st 24 hrs. after shot \_\_\_\_\_  
Gas \_\_\_\_\_ Cu. Ft.  
Dry Hole \_\_\_\_\_  
Abandoned \_\_\_\_\_

Date 3/26, 1917 Carney Scout \_\_\_\_\_

Map No. \_\_\_\_\_ Sec. 31 Twp. 25 R. 5  
Well No. 68 Robinson Farm  
Simola Company

NORTH



SOUTH

Location \_\_\_\_\_  
Rig Up \_\_\_\_\_  
Drilling and remarks \_\_\_\_\_

**RECORD**

Cased \_\_\_\_\_ in. \_\_\_\_\_ Ft.  
Sand \_\_\_\_\_  
Gas \_\_\_\_\_  
Oil \_\_\_\_\_  
Total Depth \_\_\_\_\_

**PRODUCTION**


1st 24 hrs. Nat. \_\_\_\_\_  
1st 24 hrs. after shot \_\_\_\_\_  
Gas \_\_\_\_\_ Cu. Ft.  
Dry Hole \_\_\_\_\_  
Abandoned \_\_\_\_\_

Date

4/5, 1917 Carney Scout

Map No. \_\_\_\_\_ Sec. 31 Twp. 25 R. 5  
Well No. 68 Robinson Farm \_\_\_\_\_  
Sunacoin Company \_\_\_\_\_

NORTH



SOUTH

Location \_\_\_\_\_

Rig Up \_\_\_\_\_

Drilling and remarks

870'

RECORD

Cased \_\_\_\_\_ in. \_\_\_\_\_ Ft.

Sand \_\_\_\_\_

Gas \_\_\_\_\_

Oil \_\_\_\_\_

Total Depth \_\_\_\_\_

PRODUCTION

1st 24 hrs. Nat. \_\_\_\_\_

1st 24 hrs. after shot \_\_\_\_\_

Gas \_\_\_\_\_ Cu. Ft.

Dry Hole \_\_\_\_\_


Abandoned \_\_\_\_\_

Date

4/11, 1917 Conley Scout

Map No. \_\_\_\_\_ Sec. 31 Twp. 25 R. 5  
 Well No. 68 Robinson Farm \_\_\_\_\_  
Scialoja Company \_\_\_\_\_

NORTH



SOUTH

Location \_\_\_\_\_  
 Rig Up \_\_\_\_\_  
 Drilling and remarks

900'

**RECORD**

Cased \_\_\_\_\_ in. \_\_\_\_\_ Ft.  
 Sand \_\_\_\_\_  
 Gas \_\_\_\_\_  
 Oil \_\_\_\_\_  
 Total Depth \_\_\_\_\_


**PRODUCTION**

1st 24 hrs. Nat. \_\_\_\_\_  
 1st 24 hrs. after shot \_\_\_\_\_  
 Gas \_\_\_\_\_ Cu. Ft.  
 Dry Hole \_\_\_\_\_  
 Abandoned \_\_\_\_\_

Date 4/19, 1917 Carley Scout \_\_\_\_\_

Map No. \_\_\_\_\_ Sec. 31 Twp. 25 R. 5  
Well No. 68 Robinson Farm  
Sinclair Company

NORTH



SOUTH

Location \_\_\_\_\_  
Rig Up \_\_\_\_\_  
Drilling and remarks

920

RECORD

Cased \_\_\_\_\_ in. \_\_\_\_\_ Ft.  
Sand \_\_\_\_\_  
Gas \_\_\_\_\_  
Oil \_\_\_\_\_  
Total Depth \_\_\_\_\_

PRODUCTION


1st 24 hrs. Nat. \_\_\_\_\_  
1st 24 hrs. after shot \_\_\_\_\_  
Gas \_\_\_\_\_ Cu. Ft.  
Dry Hole \_\_\_\_\_  
Abandoned \_\_\_\_\_

Date APR 26 1917  
\_\_\_\_\_, 191\_\_\_\_\_

Carby Scout

Map No. \_\_\_\_\_ Sec. 31 Twp. 25 R. 5  
 Well No. 68 Robinson Farm \_\_\_\_\_  
Sinclair Company \_\_\_\_\_

NORTH



SOUTH

Location \_\_\_\_\_  
 Rig Up \_\_\_\_\_  
 Drilling and remarks \_\_\_\_\_

D.-1250

**RECORD**

Cased \_\_\_\_\_ in. \_\_\_\_\_ Ft.  
 Sand \_\_\_\_\_  
 Gas \_\_\_\_\_  
 Oil \_\_\_\_\_  
 Total Depth \_\_\_\_\_

**PRODUCTION**

1st 24 hrs. Nat. \_\_\_\_\_  
 1st 24 hrs. after shot \_\_\_\_\_  
 Gas \_\_\_\_\_ Cu. Ft.  
 Dry Hole \_\_\_\_\_  
 Abandoned \_\_\_\_\_

Date 5/5-7, 1917 Brooker Scout

Map No. \_\_\_\_\_ Sec. 31 Twp 25 R. 5

Well No. 68 Robinson Farm

Sinclair Company

NORTH


WEST

EAST

SOUTH

Location \_\_\_\_\_

Rig up \_\_\_\_\_

Drilling and remarks:

D. - 1480'

RECORD

Cased \_\_\_\_\_ in. \_\_\_\_\_ Ft.

Sand \_\_\_\_\_

Gas \_\_\_\_\_

Oil \_\_\_\_\_

Total Depth \_\_\_\_\_

PRODUCTION

1st 24 hrs. Nat. \_\_\_\_\_

1st 24 hrs. after shot \_\_\_\_\_

Gas \_\_\_\_\_ Cu. Ft.

Dry Hole \_\_\_\_\_

Abandoned \_\_\_\_\_

Date


5/15, 1917, Crocker Scout

Map No. \_\_\_\_\_ Sec. 31 Twp. 25-5 R. \_\_\_\_\_

Well No. 68 Robinson Farm \_\_\_\_\_

\_\_\_\_\_ Company Sinclair

NORTH



SOUTH

Location \_\_\_\_\_

Rig up \_\_\_\_\_

Drilling and remarks:

D-2110

RECORD

Cased \_\_\_\_\_ in. \_\_\_\_\_ Ft.

Sand \_\_\_\_\_

Gas \_\_\_\_\_

Oil \_\_\_\_\_

Total Depth \_\_\_\_\_

PRODUCTION

1st 24 hrs. Nat. \_\_\_\_\_

1st 24 hrs. after shot \_\_\_\_\_

Gas \_\_\_\_\_ Cu. Ft.

Dry Hole \_\_\_\_\_

Abandoned \_\_\_\_\_

Date


5/19, 1917, Crocker Scout

Map No. \_\_\_\_\_ Sec. 31 Twp. 25 R. 5

Well No. 68 Robinson Farm \_\_\_\_\_

\_\_\_\_\_ Sinclair Company

NORTH



SOUTH

Location \_\_\_\_\_

Rig up \_\_\_\_\_

Drilling and remarks:

*Pulling Pipe*

*2280'*

RECORD

Cased \_\_\_\_\_ in. \_\_\_\_\_ Ft.

Sand \_\_\_\_\_

Gas \_\_\_\_\_

Oil \_\_\_\_\_

Total Depth \_\_\_\_\_

PRODUCTION

1st 24 hrs. Nat. \_\_\_\_\_

1st 24 hrs. after shot \_\_\_\_\_

Gas \_\_\_\_\_ Cu. Ft.

Dry Hole \_\_\_\_\_

Abandoned \_\_\_\_\_

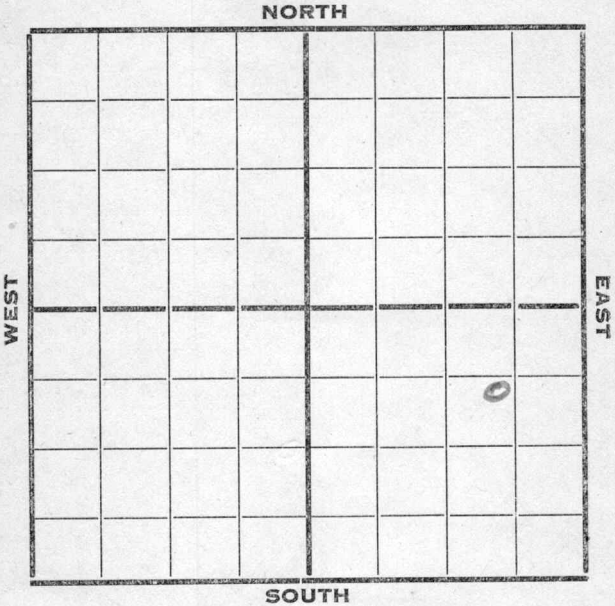
Date

*5726*, 191*7*, *Crocker* Scout

Map No. .... Sec: 31 Twp. 25 R. 5

Well No. 68 Robinson Farm

Sinclair Company



Location .....

Rig up .....

Drilling and Remarks:

U. R. 2350'

**RECORD**

Cased ..... in. .... Ft.

Sand .....

Gas .....

Oil .....

Total Depth .....

**PRODUCTION,**

1st 24 hrs. Nat. ....

1st 24 hrs. after shot .....

Gas ..... Cu. Ft.

Dry Hole .....

Abandoned .....

Date 6/2, 1917


P. J. Crockett  
Scout

Map No. \_\_\_\_\_ Sec. 31 Twp. 25 R. 5

Well No. 68 Robinson Farm \_\_\_\_\_

\_\_\_\_\_Emp Company

NORTH



SOUTH

Location \_\_\_\_\_

Rig up \_\_\_\_\_

Drilling and remarks:

2467'

Fish

RECORD

Cased \_\_\_\_\_ in. \_\_\_\_\_ Ft.

Sand \_\_\_\_\_

Gas \_\_\_\_\_

Oil \_\_\_\_\_

Total Depth \_\_\_\_\_

PRODUCTION

1st 24 hrs. Nat. \_\_\_\_\_

1st 24 hrs. after shot \_\_\_\_\_

Gas \_\_\_\_\_ Cu. Ft.

Dry Hole \_\_\_\_\_

Abandoned \_\_\_\_\_

Date

JUN 9 - 1917

, 19

E. J. Crocker


Scout

Map No. \_\_\_\_\_ Sec. 31 Twp. 25 R. 5

Well No. 68 Robinson Farm

Sinclair Company

NORTH



SOUTH

Location \_\_\_\_\_

Rig up \_\_\_\_\_

Drilling and remarks:

*Drilling out  
liner @  
2467'*

RECORD

Cased \_\_\_\_\_ in. \_\_\_\_\_ Ft.

Sand \_\_\_\_\_

Gas \_\_\_\_\_

Total Depth \_\_\_\_\_

PRODUCTION

1st 24 hrs. Nat. \_\_\_\_\_

1st 24 hrs. after shot \_\_\_\_\_

Gas \_\_\_\_\_ Cu. Ft.

Dry Hole \_\_\_\_\_

Abandoned \_\_\_\_\_


Date

JUN 16 1917

*C. J. Crocker*  
Scout

Map No. \_\_\_\_\_ Sec. 31 Twp. 25 R. 5  
 Well No. 689 Robinson Farm \_\_\_\_\_  
Sinclair Company

NORTH



SOUTH

Location \_\_\_\_\_  
 Rig Up \_\_\_\_\_  
 Drilling and remarks \_\_\_\_\_

*S.R. 2467*

**RECORD**

Cased \_\_\_\_\_ in. \_\_\_\_\_ Ft.  
 Sand \_\_\_\_\_  
 Gas \_\_\_\_\_  
 Oil \_\_\_\_\_  
 Total Depth \_\_\_\_\_

**PRODUCTION**

1st 24 hrs. Nat. \_\_\_\_\_  
 First 24 hrs. after shot \_\_\_\_\_  
 Gas \_\_\_\_\_ Cu. Ft.  
 Dry Hole \_\_\_\_\_  
 Abandoned \_\_\_\_\_

Date

JUN 22 1917

, 191


*C. T. Crocker* Scout

Map No. \_\_\_\_\_ Sec. 31 Twp. 25 R. 5

Well No. 68 Robinson Farm

Sinclair Company

NORTH



SOUTH

Location \_\_\_\_\_

Rig up \_\_\_\_\_

Drilling and remarks:

D-2469

RECORD

Cased \_\_\_\_\_ in. \_\_\_\_\_ Ft.

Sand \_\_\_\_\_

Gas \_\_\_\_\_

Oil \_\_\_\_\_

Total Depth \_\_\_\_\_

PRODUCTION

1st 24 hrs. Nat. \_\_\_\_\_

1st 24 hrs. after shot \_\_\_\_\_

Gas \_\_\_\_\_ Cu. Ft.

Dry Hole \_\_\_\_\_

Abandoned \_\_\_\_\_

Date JUN 30 1917

C. T. Crocker  
Scout


, 191

Map No. \_\_\_\_\_ Sec. 31 Twp. 25 R. 5

Well No. 68 Robinson Farm

\_\_\_\_\_ Company Sinclair

NORTH



SOUTH

Location \_\_\_\_\_

Rig up \_\_\_\_\_

Drilling and remarks:

*S.D. 2480'*  
*Hole full*  
*Water*

**RECORD**

Cased \_\_\_\_\_ in. \_\_\_\_\_ Ft.

Sand \_\_\_\_\_

Gas \_\_\_\_\_

Oil \_\_\_\_\_

Total Depth \_\_\_\_\_

**PRODUCTION**

1st 24 hrs. Nat. \_\_\_\_\_

1st 24 hrs. after shot \_\_\_\_\_

Gas \_\_\_\_\_ Cu. Ft.

Dry Hole \_\_\_\_\_

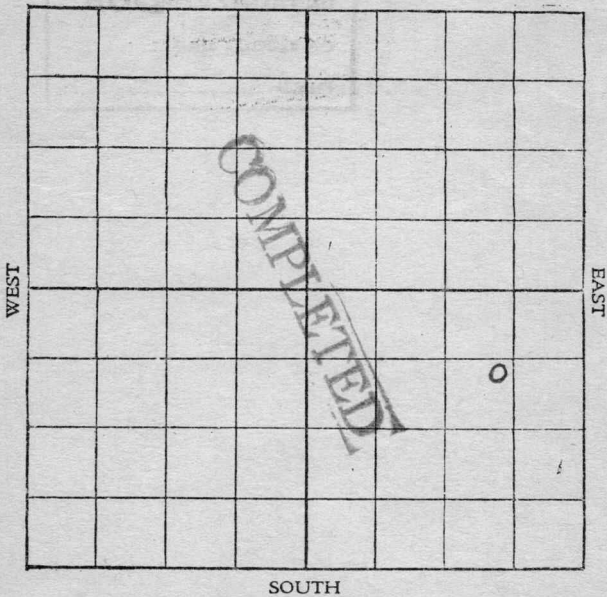
Abandoned \_\_\_\_\_

Date JUL 7 1917

191

*G. J. Crocker*  
Scout

Map No. \_\_\_\_\_ Sec. 3 Twp. 25 R. 5  
 Well No. 68 Robinson Farm  
Linclair Company  
 NORTH



Location \_\_\_\_\_

Rig up \_\_\_\_\_

Drilling and remarks:

*Abandoned  
 2480  
 bad hole*

**RECORD**

Cased \_\_\_\_\_ in. \_\_\_\_\_ Ft.

Sand \_\_\_\_\_

Gas \_\_\_\_\_

Oil \_\_\_\_\_

Total Depth 2480

**PRODUCTION**

1st 24 hrs. Nat. \_\_\_\_\_

1st 24 hrs. after shot \_\_\_\_\_

Gas \_\_\_\_\_ Cu. Ft.

Dry Hole \_\_\_\_\_

Abandoned \_\_\_\_\_


Date

JUL 14 1917, 1917, C. J. Crocker Scout

Map No. \_\_\_\_\_ Sec. 31 Twp. 25 R. 5

Well No. 68 Robinson Farm  
Suralain Company

NORTH



SOUTH

Location \_\_\_\_\_

Rig up \_\_\_\_\_

Drilling and remarks:

*Abandoned  
2480'*

**RECORD**

Cased \_\_\_\_\_ in. \_\_\_\_\_ Ft.

Sand \_\_\_\_\_

Gas \_\_\_\_\_

Oil \_\_\_\_\_

Total Depth \_\_\_\_\_

**PRODUCTION**

1st. 24 hrs. Nat. \_\_\_\_\_

1st. 24 hrs. after shot \_\_\_\_\_

Gas \_\_\_\_\_ Cu. Ft.

Dry Hole \_\_\_\_\_

Abandoned \_\_\_\_\_

Date 7/27 7 Cordif Scout