


Map No. _____ Sec. 31 Twp. 25 R. 5
Well No. 69 Robinson Farm
Sunclair Company

NORTH



SOUTH

Location _____
Rig Up _____
Drilling and remarks _____

RECORD

Cased _____ in. _____ Ft.
Sand _____
Gas _____
Oil _____
Total Depth _____

FIRST REPORT


PRODUCTION

1st 24 hrs. Nat. _____
1st 24 hrs. after shot _____
Gas _____ Cu. Ft.
Dry Hole _____
Abandoned _____

Date 3/21, 1917 W. Carney Scout

Map No. _____ Sec. 31 Twp. 35 R. 5
 Well No. 69 Robinson Farm
Sunlain Company

NORTH



SOUTH

Location _____
 Rig Up _____
 Drilling and remarks _____

RECORD

Cased _____ in. _____ Ft.
 Sand _____
 Gas _____
 Oil _____
 Total Depth _____

PRODUCTION


1st 24 hrs. Nat. _____
 1st 24 hrs. after shot _____
 Gas _____ Cu. Ft.
 Dry Hole _____
 Abandoned _____

Date

3/26, 1917 Coody Scout

Map No. _____ Sec. 31 Twp. 25 R. 5
 Well No. 69 Robinson Farm _____
Sinaloa Company _____

NORTH



SOUTH

Location _____
 Rig Up _____
 Drilling and remarks _____

RECORD

Cased _____ in. _____ Ft.
 Sand _____
 Gas _____
 Oil _____
 Total Depth _____

PRODUCTION

1st 24 hrs. Nat. _____
 1st 24 hrs. after shot _____
 Gas _____ Cu. Ft.
 Dry Hole _____
 Abandoned _____


Date

4/5, 1917 Coody Scout

Map No. _____ Sec. 31 Twp. 25 R. 5
Well No. 69 Robinson Farm _____
Amalain Company _____

NORTH

WEST



EAST

SOUTH

Location _____
Rig Up _____
Drilling and remarks _____

RECORD

Cased _____ in. _____ Ft.
Sand _____
Gas _____
Oil _____
Total Depth _____

PRODUCTION


1st 24 hrs. Nat. _____
1st 24 hrs. after shot _____
Gas _____ Cu. Ft.
Dry Hole _____
Abandoned _____

Date

4/11, 1917 Cardeff Scout

Map No. _____ Sec. 31 Twp. 25 R. 5
Well No. 69 Robinson Farm _____
Sinaloa Company _____

NORTH



SOUTH

Location _____
Rig Up _____
Drilling and remarks

*Rigging
up.*

RECORD

Cased _____ in. _____ Ft.
Sand _____
Gas _____
Oil _____
Total Depth _____

PRODUCTION

1st 24 hrs. Nat. _____
1st 24 hrs. after shot _____
Gas _____ Cu. Ft.
Dry Hole _____
Abandoned _____

Date **APR 26 1917**


Scout

Map No. _____ Sec. 31 Twp. 25 R. 5

Well No. 69 Robinson Farm

Simclair Company

NORTH



SOUTH

Location _____

Rig up _____

Drilling and remarks:

Spud.

RECORD

Cased _____ in. _____ Ft.

Sand _____

Gas _____

Oil _____

Total Depth _____

PRODUCTION

1st 24 hrs. Nat. _____

1st 24 hrs. after shot _____

Gas _____ Cu. Ft.

Dry Hole _____

Abandoned _____

Date


5/12, 1917, Crocker Scout

Map No. _____ Sec. 31 Twp. 25 R. 5

Well No. 69 Robinson Farm

Sinclair Company

NORTH



SOUTH

Location _____

Rig up _____

Drilling and remarks:

D-600'

RECORD

Cased _____ in. _____ Ft.

Sand _____

Gas _____

Oil _____

Total Depth _____

PRODUCTION

1st 24 hrs. Nat. _____

1st 24 hrs. after shot _____

Gas _____ Cu. Ft.

Dry Hole _____

Abandoned _____


Date

5/19, 1917, Crocker Scout

Map No. _____ Sec. 31 Twp. 25 R. 5

Well No. 69 Robinson Farm
Sinclair Company

NORTH



SOUTH

Location _____

Rig up _____

Drilling and remarks:

D-14001

RECORD

Cased _____ in. _____ Ft.

Sand _____

Gas _____

Oil _____

Total Depth _____

PRODUCTION

1st 24 hrs. Nat. _____

1st 24 hrs. after shot _____

Gas _____ Cu. Ft.

Dry Hole _____

Abandoned _____

Date


5/26, 1917, Loecker Scout

Map No. _____ Sec. 31 Twp. 25 R. 5

Well No. 69 Robinson Farm

_____ Sinclair Company

NORTH



SOUTH

Location _____

Rig up _____

Drilling and Remarks:

D-1685

RECORD

Cased _____ in. _____ Ft.

Sand _____

Gas _____

Oil _____

Total Depth _____

PRODUCTION

1st 24 hrs. Nat. _____

1st 24 hrs. after shot _____

Gas _____ Cu. Ft.

Dry Hole _____

Abandoned _____

Date 6/2, 1917


C. J. Crocker
Scout

Map No. _____ Sec. 31 Twp. 25 R. 5

Well No. 69 Robinson Farm

_____ Sinclair Company

NORTH



SOUTH

Location _____

Rig up _____

Drilling and remarks:

2200' D.

RECORD

Cased _____ in. _____ Ft.

Sand _____

Gas _____

Oil _____

Total Depth _____

PRODUCTION

1st 24 hrs. Nat. _____

1st 24 hrs. after shot _____

Gas _____ Cu. Ft.

Dry Hole _____

Abandoned _____

Date

JUN 9 1917, 191


G. T. Crocker
Scout

Map No. _____ Sec. 31 Twp. 25 R. 5

Well No. 69 Robinson Farm

_____ Sinclair Company

NORTH



SOUTH

Location _____

Rig up _____

Drilling and remarks:

S.D. for Case
2282'

RECORD

Cased _____ in. _____ Ft.

Sand _____

Gas _____

Oil _____

Total Depth _____

PRODUCTION

1st 24 hrs. Nat. _____

1st 24 hrs. after shot _____

Gas _____ Cu. Ft.

Dry Hole _____

Abandoned _____


Date

JUN 16 1917

C. T. Crocker Scout

Map No. _____ Sec. 31 Twp. 25 R. 5
 Well No. 69 Robinson Farm
Sinclair Company

NORTH



SOUTH

Location _____
 Rig Up _____
 Drilling and remarks _____

A.D. Case 2282

RECORD

Cased _____ in. _____ Ft.
 Sand _____
 Gas _____
 Oil _____
 Total Depth _____

PRODUCTION

1st 24 hrs. Nat. _____
 First 24 hrs. after shot _____
 Gas _____ Cu. Ft.
 Dry Hole _____
 Abandoned _____

Date _____

JUN 2 21917, 191


C. J. Crocker Scout

Map No. _____ Sec. 31 Twp. 25 R. 5

Well No. 69 Robinson Farm _____

Shelton Company _____

NORTH



SOUTH

Location _____

Rig up _____

Drilling and Remarks:

SS 2485

RECORD

Cased _____ in. _____ Ft.

Sand _____

Gas _____

Oil _____

Total Depth _____

PRODUCTION

1st 24 hrs. Nat. _____

1st 24 hrs. after shot _____

Gas _____ Cu. Ft.

Dry Hole _____

Abandoned _____

Date


8/1, 1919, C. S. [Signature] Scout

Map No. _____ Sec. 31 Twp. 25 R. 5

Well No. 69, Robinson Farm
Sinclair Company

NORTH

WEST



EAST

SOUTH

Location _____
 Rig Up _____
 Drilling and remarks

S.O. 2485

RECORD

Cased _____ in. _____ Ft.
 Sand _____
 Gas _____
 Oil _____
 Total Depth _____

PRODUCTION

1st 24 hrs. Nat. _____
 1st 24 hrs. after shot _____
 Gas _____ Cu. Ft.
 Dry Hole _____
 Abandoned _____

Date

8-23-1917

Lantz

Scout


Map No. _____ Sec. 31 Twp. 25 R. 5

Well No. 69 Robinson Farm _____

Quaker Company _____

NORTH

WEST



EAST

SOUTH

Location _____
 Rig Up _____
 Drilling and remarks

Shut Down
2485

RECORD

Cased _____ in. _____ Ft.
 Sand _____
 Gas _____
 Oil _____
 Total Depth _____

PRODUCTION

1st 24 hrs. Nat. _____
 1st 24 hrs. after shot _____
 Gas _____ Cu. Ft.
 Dry Hole _____
 Abandoned _____

Date

10/1, 191 1 Casey Scout


Map No. _____ Sec. 31 Twp. 25 R. 5

Well No. 69 Robinson Farm
Swain Company

NORTH

WEST

EAST



SOUTH

Location _____
Rig Up _____
Drilling and remarks

2 D
2485

RECORD

Cased _____ in. _____ Ft.
Sand _____
Gas _____
Oil _____
Total Depth _____

PRODUCTION


1st 24 hrs. Nat. _____
1st 24 hrs. after shot _____
Gas _____ Cu. Ft.
Dry Hole _____
Abandoned _____

Date

10/24, 1917 7 Cowdy Scout

Map No. _____ Sec. 31 Twp. 25 R. 5
 Well No. 69 Robinson Farm _____
Smclair Company

NORTH



SOUTH

Location _____
 Rig Up _____
 Drilling and remarks

S.N. 2485

RECORD

Cased _____ in. _____ Ft.
 Sand _____
 Gas _____
 Oil _____
 Total Depth _____

PRODUCTION


1st 24 hrs. Nat. _____
 1st 24 hrs. after shot _____
 Gas _____ Cu. Ft.
 Dry Hole _____
 Abandoned _____

Date

11/3, 1917 Pyle Scout

Map No. _____ Sec. 31 Twp. 25 R. 5
Well No. 69 Robinson Farm _____
Sinclair Company

NORTH



SOUTH

Location _____
Rig Up _____
Drilling and remarks

S.D. 2485

RECORD

Cased _____ in. _____ Ft.
Sand _____
Gas _____
Oil _____
Total Depth _____

PRODUCTION


1st 24 hrs. Nat. _____
1st 24 hrs. after shot _____
Gas _____ Cu. Ft.
Dry Hole _____
Abandoned _____

Date

11/10, 1917 Oyle Scout

Map No. _____ Sec. 31 Twp. 25 R. 5
Well No. 69 Robinson Farm
Snclair Company

NORTH



SOUTH

Location _____
Rig Up _____
Drilling and remarks

A. D.
24/83

RECORD

Cased _____ in. _____ Ft.
Sand _____
Gas _____
Oil _____
Total Depth _____

PRODUCTION


1st 24 hrs. Nat. _____
1st 24 hrs. after shot _____
Gas _____ Cu. Ft.
Dry Hole _____
Abandoned _____

Date 11/14, 1917 Pyle Scout

Map No.----- Sec. 31 Twp. 25 R. 5

Well No. 69 Robinson Farm
Sinclair Company

NORTH



SOUTH

Location -----
 Rig Up -----
 Drilling and remarks

10
2485

RECORD

Cased ----- in. ----- Ft.
 Sand -----
 Gas -----
 Oil -----
 Total Depth -----

PRODUCTION

1st 24 hrs. Nat. -----
 1st 24 hrs. after shot -----
 Gas ----- Cu. Ft.
 Dry Hole -----
 Abandoned -----

Date

11/21, 1917 Pyle Scout


Map No. _____ Sec. 31 Twp. 25 R. 5

Well No. 69 Robinson Farm
Stewart Company

NORTH

WEST

EAST



SOUTH

Location _____
Rig Up _____
Drilling and remarks

D.L.

RECORD

Cased _____ in. _____ Ft.
Sand _____
Gas _____
Oil _____
Total Depth _____

PRODUCTION

1st 24 hrs. Nat. _____
1st 24 hrs. after shot _____
Gas _____ Cu. Ft.
Dry Hole _____
Abandoned _____

Date


11/28, 1917 Pyle Scout

1003

Map No. K14 Sec. 31 Twp. 25 R. 5

Well No. 69 Adams Farm
Sinclair Company

NORTH



SOUTH

RECORD

Location -----
Rig Up -----
Drilling and remarks -----
Cased ----- in. ----- Ft.
Sand -----
Gas -----
Oil -----
Total Depth -----

PRODUCTION


1st 24 hrs. Nat. -----
1st 24 hrs. after shot -----
Gas ----- Cu. Ft.
Dry Hole -----
Abandoned -----

Date 1/4 sec.
1917 Pyle Scout

*S. D.
for water
Adams
bought this*

21003
Map No. K14 Sec. 31 Twp. 25 R. 5
Well No 69 Adams Farm
Sinclair Company

NORTH



SOUTH

Location _____
Rig Up _____
Drilling and remarks _____

RECORD

Cased _____ in. _____ Ft.
Sand _____
Gas _____
Oil _____
Total Depth _____

PRODUCTION

1st 24 hrs. Nat. _____
1st 24 hrs. after shot _____
Gas _____ Cu. Ft.
Dry Hole 2485 _____
Abandoned _____

Date

1/10, 1918 Pyle Scout