


Map No. _____ Sec 31 Twp. 25 R. 5

Well No. 2 L. H. Robinson Farm
Sunflower Oil Company

NORTH



SOUTH

Location _____

Rig Up _____

Drilling Remarks:

Drilling Remarks:

5/6 2430
3/17 Under running
5/23- 2459- 2475
Shows for a big well

RECORD

PRODUCTION

Cased _____ in _____ Ft.
 Sand _____
 Gas _____
 Oil _____
 Total Depth _____


1st 24 hrs. Nat. _____
 1st 24 hrs. after shot _____
 Gas _____ Cu. Ft.
 Dry Hole _____
 Abandoned _____

Map No. _____ Sec. 31 Twp. 25 R. 5

Well No. 3 L W Robinson Farm _____

Sunflower Oil Company _____

NORTH



SOUTH

Location _____
 Rig Up _____
 Drilling and remarks _____

5/6 2430

RECORD

Cased _____ in. _____ Ft.
 Sand _____
 Gas _____
 Oil _____
 Total Depth _____

PRODUCTION

1st 24 hrs. Nat. _____
 1st 24 hrs. after shot _____
 Gas _____ Cu. Ft.
 Dry Hole _____
 Abandoned _____


Date _____

5/11, 1916. Scandiff Scout

Map No. _____ Sec. 31 Twp. 25 R. 5

Well No. 3 Robinson Farm _____
Shower Oil Company _____

NORTH



SOUTH

Location _____

Rig Up _____

Drilling and remarks

*Underlying
Depth?*

RECORD

Cased _____ in. _____ Ft.

Sand _____

Gas _____

Oil _____

Total Depth _____

PRODUCTION

1st 24 hrs. Nat. _____

1st 24 hrs. after shot _____

Gas _____ Cu. Ft.

Dry Hole _____

Abandoned _____

Date


5/7, 1918 Robinson Scout

Map No. _____ Sec. 31 Twp. 25 R. 5

Well No. 3 Robinson Farm

Wrightman & Foster Company

NORTH



SOUTH

Location _____

Rig Up _____

Drilling and remarks

RECORD

Cased _____ in. _____ Ft.

Sand _____

Gas _____

Oil _____

Total Depth _____

PRODUCTION

1st 24 hrs. Nat. _____

1st 24 hrs. after shot _____

Gas _____ Cu. Ft.

Dry Hole _____

Abandoned _____

Pop sand 2457

21 ft in - Looks like big well

Est from 400 to 1000 fth.

Date


5/22, 1916. L. C. Smith Scout

Map No. _____ Sec. 31 Twp. 25 R. 5

Well No. 3 Robinson Farm _____

Wrightson & Fother Company _____

NORTH



SOUTH

Location _____

Rig Up _____

Drilling and remarks

*Top sand 2459
& 16 ft in showing
for a big well.*

RECORD

Cased _____ in. _____ Ft.

Sand _____

Gas _____

Oil _____

Total Depth _____

PRODUCTION

1st 24 hrs. Nat. _____

1st 24 hrs. after shot _____

Gas _____ Cu. Ft.

Dry Hole _____

Abandoned _____


Date

5/23, 1916 L. C. Clark Scout

Map No. _____ Sec. 31 Twp. 25 R. 5

Well No. 3 Robinson Farm _____
Sunflower Oil Company _____

NORTH



SOUTH

Location _____
 Rig Up _____

Drilling and remarks

*sand 2459 - 2475
 showing up for a good
 well. swabbed 50
 bbls are down and
 could not take it
 down 300 ft in
 hole.*

RECORD

Cased _____ in. _____ Ft.
 Sand _____
 Gas _____
 Oil _____
 Total Depth _____

PRODUCTION

1st 24 hrs. Nat. _____
 1st 24 hrs. after shot _____
 Gas _____ Cu. Ft.
 Dry Hole _____
 Abandoned _____

Date

5/23, 1916 Scout Scout