

Map No. _____ Sec. 37 Twp. 25 R. 5

Well No. 13 Bancroft Farm _____

Empire Company _____

NORTH

WEST

EAST

SOUTH

Location _____

Rig up _____

Drilling and remarks:

RECORD

Cased _____ in. _____ Ft.

Sand _____

Gas _____

Oil _____

Total Depth _____

PRODUCTION

1st 24 hrs. Nat. _____

1st 24 hrs. after shot _____

Gas _____ Cu. Ft.

Dry Hole _____

Abandoned _____

NEW LOCATION


Date

7/19, 1917, Candy Scout

Map No. ----- Sec. 34 Twp. 75 R. 5

Well No. 13. Bancroft Farm
Comfile Company

NORTH



SOUTH

Location -----

Rig Up -----

Drilling and remarks

at 200

RECORD

Cased ----- in ----- Ft.

Sand -----

Gas -----

Oil -----

Total Depth -----

PRODUCTION

1st 24 hrs. Nat. -----

1st 24 hrs. after shot -----

Gas ----- Cu. Ft.

Dry Hole -----

Abandoned -----

Date

8-23-1917

Lantz Scout


Map No. _____ Sec. 39 Twp. 25 R. 5

Well No. 13 Bannock Farm _____
Engine Company _____

NORTH

WEST

EAST



SOUTH

Location _____
Rig Up _____
Drilling and remarks

Fishing
6.80

RECORD

Cased _____ in. _____ Ft.
Sand _____
Gas _____
Oil _____
Total Depth _____

PRODUCTION

1st 24 hrs. Nat. _____
1st 24 hrs. after shot _____
Gas _____ Cu. Ft.
Dry Hole _____
Abandoned _____


Date

10/9, 1917 Conroy Scout

Map No. ----- Sec. 32 Twp. 25 R. 5

Well No. 13 Bancroft Farm
Empire Company

NORTH



SOUTH

Location -----
 Rig Up -----
 Drilling and remarks -----

RECORD

Cased ----- in. ----- Ft.
 Sand -----
 Gas -----
 Oil -----
 Total Depth -----

PRODUCTION

1st 24 hrs. Nat. -----
 1st 24 hrs. after shot -----
 Gas ----- Cu. Ft.
 Dry Hole -----
 Abandoned -----


Date 10/31, 1917 Pyle Scout

Map No. _____ Sec. 32 Twp. 25 R. 5

Well No. 13 Bancroft Farm

_____ Empire Company

NORTH



SOUTH

Location _____ Rig Up _____ Drilling and remarks <u>185'</u>	RECORD
	Cased _____ in. _____ Ft.
	Sand _____
	Gas _____
	Oil _____
Total Depth _____	PRODUCTION
	1st 24 hrs. Nat. _____
	1st 24 hrs. after shot _____
	Gas _____ Cu. Ft.
	Dry Hole _____
	Abandoned _____

Date

11/4, 1917 Dry Scout

Map No. 1003 114 Sec. 32 Twp. 25 R. 5


Well No. 13 Bancroft Farm

Empire Company

NORTH

WEST

EAST



SOUTH

Location -----

Rig Up -----

Drilling and remarks

825'

RECORD

Cased ----- in. ----- Ft.

Sand -----

Gas -----

Oil -----

Total Depth -----

PRODUCTION

1st 24 hrs. Nat. -----

1st 24 hrs. after shot -----

Gas ----- Cu. Ft.

Dry Hole -----

Abandoned -----

Date

11/14, 1917

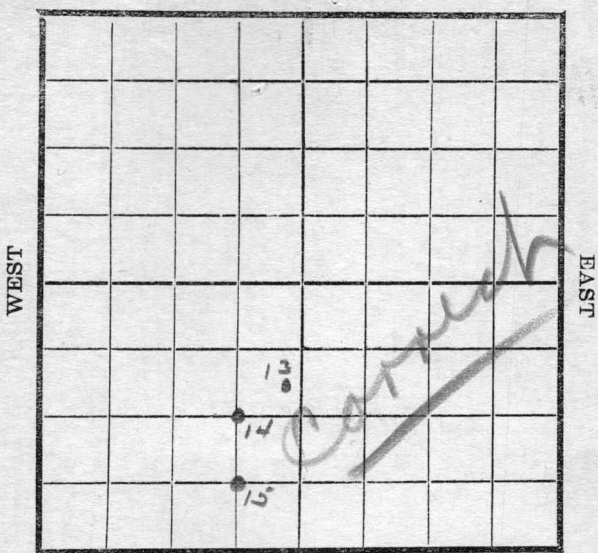
Gyle

Scout

Map No. ----- Sec. 32 Twp. 25 R. 5

Well No. Bancroft Farm
Empire Company

NORTH



SOUTH

Location -----
 Rig Up -----
 Drilling and remarks

RECORD

Cased ----- in. ----- Ft.
 Sand -----
 Gas -----
 Oil -----
 Total Depth -----


PRODUCTION

1st 24 hrs. Nat. -----
 1st 24 hrs. after shot -----
 Gas ----- Cu. Ft.
 Dry Hole -----
 Abandoned -----

Date 11/17, 1917, Pyke Scout

Map No. _____ Sec. 32 Twp. 25 R. 5
Well No. 13 Baneroph Farm _____
Empire Company

NORTH



SOUTH

Location _____
Rig Up _____
Drilling and remarks

1040'

RECORD

Cased _____ in. _____ Ft.
Sand _____
Gas _____
Oil _____
Total Depth _____

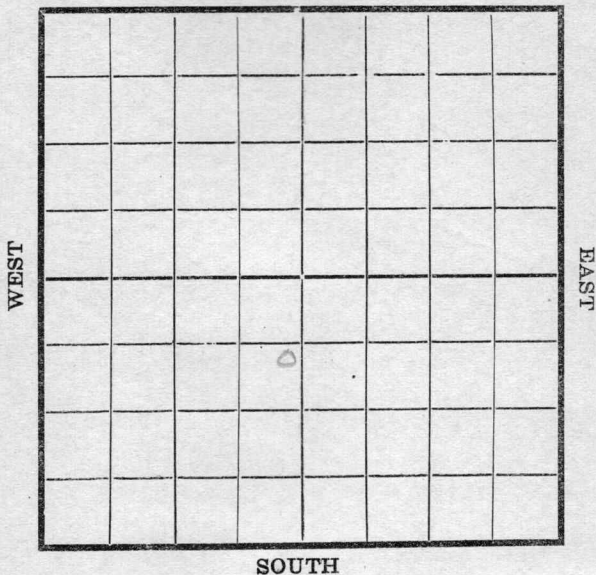
PRODUCTION

1st 24 hrs. Nat. _____
1st 24 hrs. after shot _____
Gas _____ Cu. Ft.
Dry Hole _____
Abandoned _____

Date

11/21, 1917 Pyle Scout

Map No. _____ Sec. 32 Twp. 25 R. 5
Well No. 13 Bancroft Farm
Empire Company
NORTH



Location _____
Rig Up _____
Drilling and remarks

1680'

RECORD

Cased _____ in _____ Ft.
Sand _____
Gas _____
Oil _____
Total Depth _____

PRODUCTION

1st 24 hrs. Nat. _____
1st 24 hrs. after shot _____
Gas _____ Cu. Ft.
Dry Hole _____
Abandoned _____

Date

11/29, 1917 Payle Scout

Map No. _____ Sec. 32 Twp 25 R. 5


Well No. 13 Bancroft Farm _____

_____ Company _____

NORTH

WEST

EAST



SOUTH

Location _____
 Rig Up _____
 Drilling and remarks _____

RECORD

Cased _____ in. _____ Ft.
 Sand _____
 Gas _____
 Oil _____
 Total Depth _____

PRODUCTION

1st 24 hrs. Nat. _____
 1st 24 hrs. after shot _____
 Gas _____ Cu. Ft.
 Dry Hole _____
 Abandoned _____


2200'

Date

12/7, 1917 Pyle Scout

41003
 Map No. R14 Sec. 32 Twp. 25 R. 5
 Well No. 13 Bancroft Farm
Empire Company

NORTH



SOUTH

RECORD	
Location -----	Cased _____ in. _____ Ft.
Rig Up -----	Sand <u>2452-2470</u>
Drilling and remarks -----	Gas -----
	Oil <u>14.0 bbls</u>
	Total Depth -----
	PRODUCTION
	1st 24 hrs. Nat. -----
	1st 24 hrs. after shot -----
	Gas ----- Cu. Ft.
	Dry Hole -----
	Abandoned -----

Date

1/5, 1918 Oyle Scout