


Map No. _____ Sec. 31 Twp. 25-5 R. 5
Well No. 69 _____ Farm _____
Engine _____ Company _____

NORTH



SOUTH

Location _____
Rig Up _____
Drilling and remarks _____

RECORD

Cased _____ in. _____ Ft.
Sand _____
Gas _____
Oil _____
Total Depth _____

PRODUCTION

1st 24 hrs. Nat. _____
1st 24 hrs. after shot _____
Gas _____ Cu. Ft.
Dry Hole _____
Abandoned _____

Date _____


1917

Cordery Scout

Map No. _____ Sec. 31 Twp. 25 R. 5

Well No. 69 Murphy Farm _____
Empire. Company _____

NORTH



SOUTH

Location _____
Rig Up _____
Drilling and remarks _____

RECORD

Cased _____ in. _____ Ft.
Sand _____
Gas _____
Oil _____
Total Depth _____


PRODUCTION

1st 24 hrs. Nat. _____
1st 24 hrs. after shot _____
Gas _____ Cu. Ft.
Dry Hole _____
Abandoned _____

Date 1/29, 1917 Condy Scout

Map No. _____ Sec. 31 Twp. 25 R. 5
Well No. 69 Murphy Farm
Empire Company

NORTH



SOUTH

Location _____
Rig Up
Drilling and remarks _____

RECORD

Cased _____ in. _____ Ft.
Sand _____
Gas _____
Oil _____
Total Depth _____


PRODUCTION

1st 24 hrs. Nat. _____
1st 24 hrs. after shot _____
Gas _____ Cu. Ft.
Dry Hole _____
Abandoned _____

Date 2/5, 1917 Scout

Map No. _____ Sec. 31 Twp. 25 R. 5
 Well No. 69 Murphy Farm _____
Engine Company _____

NORTH



SOUTH

Location _____
 Rig Up _____
 Drilling and remarks _____

RECORD

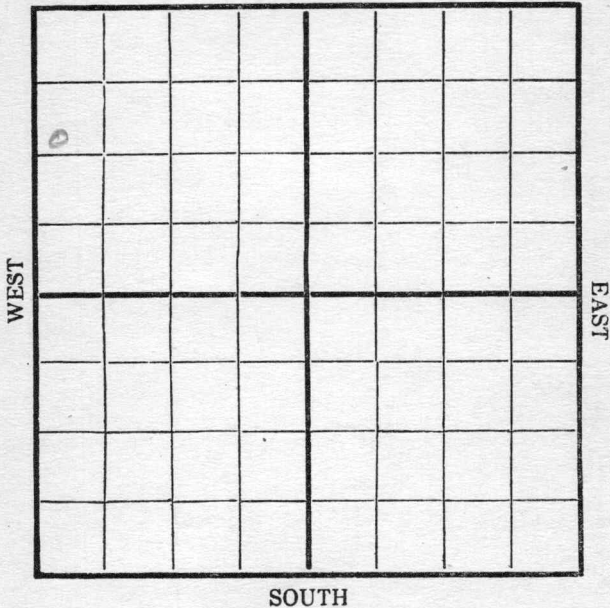
Cased _____ in. _____ Ft.
 Sand _____
 Gas _____
 Oil _____
 Total Depth _____

PRODUCTION

1st 24 hrs. Nat. _____
 1st 24 hrs. after shot _____
 Gas _____ Cu. Ft.
 Dry Hole _____
 Abandoned _____

Date 2/12, 1917 T. Cardiff Scout _____

Map No. _____ Sec. 31 Twp. 25 R. 5
Well No. 69 Murphy Farm
Empire Company
NORTH



Location _____
Rig Up _____
Drilling and remarks
Rigging
up

RECORD

Cased _____ in. _____ Ft.
Sand _____
Gas _____
Oil _____
Total Depth _____

PRODUCTION


1st 24 hrs. Nat. _____
1st 24 hrs. after shot _____
Gas _____ Cu. Ft.
Dry Hole _____
Abandoned _____

Date 2/19, 1917 Carliff Scout

Map No. _____ Sec. 31 Twp. 25 R. 5

Well No. 69 Murphy Farm _____
Empire Company _____

NORTH



SOUTH

Location _____
Rig Up _____
Drilling and remarks

350

RECORD

Cased _____ in. _____ Ft.
Sand _____
Gas _____
Oil _____
Total Depth _____


PRODUCTION

1st 24 hrs. Nat. _____
First 24 hrs. after shot _____
Gas _____ Cu. Ft.
Dry Hole _____
Abandoned _____

Date _____
Feb 7 191 _____ Scout

Map No. _____ Sec. 31 Twp. 25 R. 5
 Well No. 69 Murphy Farm
Engine Company

NORTH



SOUTH

Location _____
 Rig Up _____
 Drilling and remarks

640

RECORD

Cased _____ in. _____ Ft.
 Sand _____
 Gas _____
 Oil _____
 Total Depth _____

PRODUCTION

1st 24 hrs. Nat. _____
 1st 24 hrs. after shot _____
 Gas _____ Cu. Ft.
 Dry Hole _____
 Abandoned _____


Date

3/5, 1917 Carley Scout

Map No. _____ Sec. 31 Twp. 25 R. 5

Well No. 69 Murphy Farm
Engine Company

NORTH



SOUTH

REMARKS:


730

Date

3/2, 1917 Candy Scout

Map No. _____ Sec. 31 Twp. 25 R. 5
Well No. 69 Murphy Farm _____
Empire Company _____

NORTH



SOUTH

Location _____
 Rig Up _____
 Drilling and remarks
1060'

RECORD

Cased _____ in. _____ Ft.
 Sand _____
 Gas _____
 Oil _____
 Total Depth _____

PRODUCTION


1st 24 hrs. Nat. _____
 1st 24 hrs. after shot _____
 Gas _____ Cu. Ft.
 Dry Hole _____
 Abandoned _____

Date 3/21, 1912 Curry Scout _____

Map No. _____ Sec. 31 Twp. 25 R. 5

Well No. 69 Murphy Farm _____
Empire Company _____

NORTH



SOUTH

Location _____

Rig Up _____

Drilling and remarks

1435

RECORD

Cased _____ in. _____ Ft.

Sand _____

Gas _____

Oil _____

Total Depth _____

PRODUCTION

1st 24 hrs. Nat. _____

1st 24 hrs. after shot _____

Gas _____ Cu. Ft.

Dry Hole _____

Abandoned _____

Date

3/26, 1917 Carroll Scout

Map No. _____ Sec. 31 Twp. 25 R. 5
Well No. 69 Murphy Farm _____
Empire Company _____

NORTH

WEST

EAST

SOUTH

Location _____
Rig Up _____
Drilling and remarks _____

1590'

RECORD

Cased _____ in. _____ Ft.
Sand _____
Gas _____
Oil _____
Total Depth _____

PRODUCTION


1st 24 hrs. Nat. _____
1st 24 hrs. after shot _____
Gas _____ Cu. Ft.
Dry Hole _____
Abandoned _____

Date _____

4/5, 1917 Conroy Scout _____

Map No. _____ Sec. 31 Twp. 25 R. 5
Well No. 69 Murphy Farm _____
Empire Company _____

NORTH



SOUTH

Location _____

Rig Up _____

Drilling and remarks

Fishing
1590

RECORD

Cased _____ in. _____ Ft.

Sand _____

Gas _____

Oil _____

Total Depth _____

PRODUCTION

1st 24 hrs. Nat. _____

1st 24 hrs. after shot _____

Gas _____ Cu. Ft.

Dry Hole _____

Abandoned _____

Date


4/21, 1917

Paul J. [Signature]

Scout

Map No. _____ Sec. 31 Twp. 25 R. 5
Well No. 69 Murphy Farm _____
Campbell Company _____

NORTH



SOUTH

Location _____
Rig Up _____
Drilling and remarks _____

Fishing
1590

RECORD

Cased _____ in. _____ Ft.
Sand _____
Gas _____
Oil _____
Total Depth _____

PRODUCTION


1st 24 hrs. Nat. _____
1st 24 hrs. after shot _____
Gas _____ Cu. Ft.
Dry Hole _____
Abandoned _____

Date 4/19 1917 _____ Scout _____
Campbell

Map No. _____ Sec. 31 Twp. 25 R. 5

Well No. 69 Murphy Farm _____
Empire Company _____

NORTH



SOUTH

Location _____
Rig Up _____
Drilling and remarks

Fishing
1590

RECORD

Cased _____ in. _____ Ft.
Sand _____
Gas _____
Oil _____
Total Depth _____

PRODUCTION

1st 24 hrs. Nat. _____
1st 24 hrs. after shot _____
Gas _____ Cu. Ft.
Dry Hole _____
Abandoned _____


Date _____
APR 28 1917, 191 _____

Cardiff Scout

Map No. _____ Sec. 31 Twp. 25 R. 5

Well No. 69 Murphy Farm _____
Emp Company _____

NORTH



SOUTH

Location _____
Rig Up _____
Drilling and remarks

D. - 1590

RECORD

Cased _____ in. _____ Ft.
Sand _____
Gas _____
Oil _____
Total Depth _____

PRODUCTION

1st 24 hrs. Nat. _____
1st 24 hrs. after shot _____
Gas _____ Cu. Ft.
Dry Hole _____
Abandoned _____

Date

5/15, 1917 Crocker Scout

Map No. _____ Sec. 31 Twp. 25 R. 5

Well No. 69 Murphy Farm _____

Emp. Company _____

NORTH

WEST

EAST

SOUTH

Location _____

Rig up _____

Drilling and remarks:

Fish Casing
15-95'

RECORD

Cased _____ in. _____ Ft.

Sand _____

Gas _____

Oil _____

Total Depth _____

PRODUCTION

1st 24 hrs. Nat. _____

1st 24 hrs. after shot _____

Gas _____ Cu. Ft.

Dry Hole _____

Abandoned _____

Date


5/12, 1912, Proctor Scout

Map No. _____ Sec. 31 Twp. 25 R. 5

Well No. 69 Murphy Farm

_____ Emp Company

NORTH



SOUTH

Location _____

Rig up _____

Drilling and remarks:

Fish Curving
1595'

RECORD

Cased _____ in. _____ Ft.

Sand _____

Gas _____

Oil _____

Total Depth _____

PRODUCTION

1st 24 hrs. Nat. _____

1st 24 hrs. after shot _____

Gas _____ Cu. Ft.

Dry Hole _____

Abandoned _____

Date


5/19, 191*7* *Crocker* Scout

Map No. _____ Sec. 31 Twp. 25 R. 5

Well No. 697 Murphy Farm _____

_____ Company

NORTH



SOUTH

Location _____

Rig up _____

Drilling and remarks:

Fish. 15-95'

RECORD

Cased _____ in. _____ Ft.

Sand _____

Gas _____

Oil _____

Total Depth _____

PRODUCTION

1st 24 hrs. Nat. _____

1st 24 hrs. after shot _____

Gas _____ Cu. Ft.

Dry Hole _____

Abandoned _____

Date

5/26, 1917, Crocker Scout

Map No. _____ Sec. 31 Twp. 25 R. 5

Well No. 69 Murphy Farm _____
 _____ Company

NORTH

WEST

EAST

SOUTH

Location _____

Rig up _____

Drilling and remarks:

D-18181
Hole full
of water.

RECORD

Cased _____ in. _____ Ft.

Sand _____

Gas _____

Oil _____

Total Depth _____

PRODUCTION

1st 24 hrs. Nat. _____

1st 24 hrs. after shot _____

Gas _____ Cu. Ft.

Dry Hole _____

Abandoned _____

Date

6/27, 1917, Crocker Scout

Map No. _____ Sec. 31 Twp. 25 R. 5

Well No. 69 Murphy Farm _____

_____Emp. Company _____

NORTH

WEST

EAST

SOUTH

Location _____

Rig up _____

Drilling and remarks:

D-1970'

RECORD

Cased _____ in. _____ Ft.

Sand _____

Gas _____

Oil _____

Total Depth _____

PRODUCTION

1st 24 hrs. Nat. _____

1st 24 hrs. after shot _____

Gas _____ Cu. Ft.

Dry Hole _____

Abandoned _____

Date

JUN 9 - 1917, 191


C. J. Crocker Scout

Map No. _____ Sec. 31 Twp. 25 R. 5

Well No. 69 Murphy Farm _____

_____ Company

NORTH



SOUTH

Location _____

Rig up _____

Drilling and remarks:

D-2160'

RECORD

Cased _____ in. _____ Ft.

Sand _____

Gas _____

Oil _____

Total Depth _____

PRODUCTION

1st 24 hrs. Nat. _____

1st 24 hrs. after shot _____

Gas _____ Cu. Ft.

Dry Hole _____

Abandoned _____

Date

JUN 16 1916

E. J. Crocker

_____, 191____, _____ Scout

Map No. _____ Sec. 31 Twp. 25 R. 5

Well No. 69 Murphy Farm

_____ Emp Company

NORTH

WEST

EAST

SOUTH

Location _____

Rig up _____

Drilling and remarks:

S. 2298

RECORD

Cased _____ in. _____ Ft.

Sand _____

Gas _____

Oil _____

Total Depth _____

PRODUCTION

1st 24 hrs. Nat. _____

1st 24 hrs. after shot _____

Gas _____ Cu. Ft.

Dry Hole _____

Abandoned _____

Date

JUN 22 1917.

_____, 191_____, G. T. Crocker, Scout

Map No. _____ Sec. 31 Twp. 25 R. 5

Well No. 69 Murphy Farm _____
Emp. Company _____

NORTH

0							

WEST

EAST

SOUTH

Location _____

Rig up _____

Drilling and remarks:

D-2479'

RECORD

Cased _____ in. _____ Ft.

Sand _____

Gas _____

Oil _____

Total Depth _____

PRODUCTION

1st 24 hrs. Nat. _____

1st 24 hrs. after shot _____

Gas _____ Cu. Ft.

Dry Hole _____

Abandoned _____

Date JUN 30 1917

C. T. Crocker Scout

_____, 191____

Map No. _____ Sec. 31 Twp. 25 R. 5

Well No. 69 Murphy Farm _____

_____ Company
 NORTH

WEST

EAST

SOUTH

Location _____

Rig up _____

Drilling and remarks:

J.S. 2467

J.D. 2502

Cleaning out.

RECORD

Cased _____ in. _____ Ft.

Sand _____

Gas _____

Oil _____

Total Depth _____

PRODUCTION

1st 24 hrs. Nat. _____

1st 24 hrs. after shot _____

Gas _____ Cu. Ft.

Dry Hole _____

Abandoned _____

Date

JUL 7 1917

C. J. Crocker Scout

Map No. _____ Sec. 31 Twp. 25 R. 5

Well No. 69 Murphy Farm _____
Emp. Company _____

NORTH

WEST

EAST

SOUTH

Location _____

Rig up _____

Drilling and remarks:

T.S. 2467'
T.D. 2502'
500' oil in hole

D-up underreamer
Slips.

RECORD

Cased _____ in. _____ Ft.

Sand _____

Gas _____

Oil _____

Total Depth _____

PRODUCTION

1st 24 hrs. Nat. _____

1st 24 hrs. after shot _____

Gas _____ Cu. Ft.

Dry Hole _____

Abandoned _____


Date

JUL 14 1917

C. T. Crocker Scout

Map No. _____ Sec. 31 Twp. 25 R. 5
Well No. 69 Murphy Farm
Empire Company

NORTH



WEST

EAST

SOUTH

Location _____
Rig Up _____
Drilling and remarks
Est at
25 Blk

RECORD

Cased _____ in. _____ Ft.
Sand 2479 - 2502
Gas _____
Oil _____
Total Depth _____

PRODUCTION

1st 24 hrs. Nat. _____
1st 24 hrs. after shot _____
Gas _____ Cu. Ft.
Dry Hole _____
Abandoned _____

Date 8/1, 1917 Cordiff Scout