


Map No. K 14 Sec. 31 Twp. 25 R. 5

Well No. 70 Murphy Farm
Empire Company

NORTH



SOUTH

Location _____
Rig Up _____
Drilling and remarks _____

RECORD

Cased _____ in. _____ Ft.
Sand _____
Gas _____
Oil _____
Total Depth _____

PRODUCTION


1st 24 hrs. Nat. _____
1st 24 hrs. after shot _____
Gas _____ Cu. Ft.
Dry Hole _____
Abandoned _____

FIRST REPORT

Date 4/26 1917 Carney Scout

Map No. _____ Sec. 31 Twp. 25 R. 5
Well No. 70 Murphy Farm _____
Emp Company _____

NORTH



SOUTH

Location _____
Rig Up _____
Drilling and remarks

Rig

RECORD

Cased _____ in. _____ Ft.
Sand _____
Gas _____
Oil _____
Total Depth _____

PRODUCTION

1st 24 hrs. Nat. _____
1st 24 hrs. after shot _____
Gas _____ Cu. Ft.
Dry Hole _____
Abandoned _____

Date 5/5, 1917

Dropper Scout

Map No. _____ Sec. 31 Twp. 25 R. 5

Well No. 70 Murphy Farm _____

_____ Emp. Company _____

NORTH

	<u>0</u>						

WEST

EAST

SOUTH

Location _____

Rig up _____

Drilling and remarks:

Spudding

RECORD

Cased _____ in. _____ Ft.

Sand _____

Gas _____

Oil _____

Total Depth _____

PRODUCTION

1st 24 hrs. Nat. _____

1st 24 hrs. after shot _____

Gas _____ Cu. Ft.

Dry Hole _____

Abandoned _____

Date

5/12, 1917, Crocker Scout

Map No. _____ Sec. 31 Twp. 25 R. 5

Well No. 70 Murphy Farm _____
Emp. Company _____

NORTH

WEST

EAST

SOUTH

Location _____

Rig up _____

Drilling and remarks:

D-500'

RECORD

Cased _____ in. _____ Ft.

Sand _____

Gas _____

Oil _____

Total Depth _____

PRODUCTION

1st 24 hrs. Nat. _____

1st 24 hrs. after shot _____

Gas _____ Cu. Ft.

Dry Hole _____

Abandoned _____


Date

5/19, 1917, Crocker Scout

Map No. _____ Sec. 31 Twp. 25 R. 5

Well No. 70 Murphy Farm _____
Emph. Company _____

NORTH



SOUTH

Location _____

Rig up _____

Drilling and remarks:

D. - 12257

RECORD

Cased _____ in. _____ Ft.

Sand _____

Gas _____

Oil _____

Total Depth _____

PRODUCTION

1st 24 hrs. Nat. _____

1st 24 hrs. after shot _____

Gas _____ Cu. Ft.

Dry Hole _____

Abandoned _____

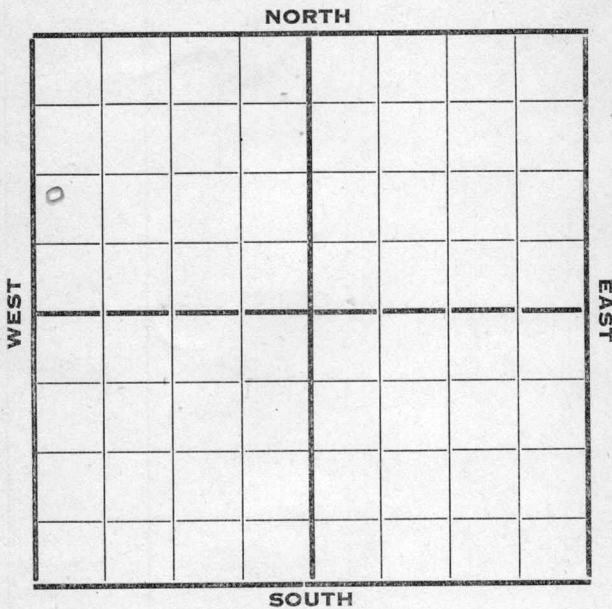
Date

5/26, 1917, Procker Scout

Map No. _____ Sec. 31 Twp. 25 R. 5

Well No. 70 Murphy Farm _____

_____ Company _____



Location _____

Rig up _____

Drilling and Remarks:

D. - 1580'
Bad Hole

RECORD

Cased _____ in. _____ Ft.

Sand _____

Gas _____

Oil _____

Total Depth _____

PRODUCTION

1st 24 hrs. Nat. _____

1st 24 hrs. after shot _____

Gas _____ Cu. Ft.

Dry Hole _____

Abandoned _____

Date


6/2, 1917, C. J. Crocker Scout

Map No. _____ Sec. 31 Twp. 25 R. 5

Well No. 70 Murphy Farm _____

_____Emp. Company _____

NORTH



SOUTH

Location _____

Rig up _____

Drilling and remarks:

D-1675'

RECORD

Cased _____ in. _____ Ft.

Sand _____

Gas _____

Oil _____

Total Depth _____

PRODUCTION

1st 24 hrs. Nat. _____

1st 24 hrs. after shot _____

Gas _____ Cu. Ft.

Dry Hole _____

Abandoned _____

Date

JUN 9 1917


, 191

B. J. Crocker Scout

Map No. _____ Sec. 31 Twp. 25 R. 5

Well No. 70 Murphy Farm _____
Emp Company _____

NORTH



SOUTH

Location _____

Rig up _____

Drilling and remarks:

D, -2150'

RECORD

Cased _____ in. _____ Ft.

Sand _____

Gas _____

Oil _____

Total Depth _____

PRODUCTION

1st 24 hrs. Nat. _____

1st 24 hrs. after shot _____

Gas _____ Cu. Ft.

Dry Hole _____

Abandoned _____

Date

JUN 16 1917, 1917


G. J. Crocker
Scout

Map No. _____ Sec. 31 Twp. 25 R. 5

Well No. 70 Murphy Farm _____

_____ Company

NORTH



SOUTH

Location _____

Rig up _____

Drilling and remarks:

RECORD

Cased _____ in. _____ Ft.

Sand 2459 - 2508

Gas _____

Oil 100 bbls.

Total Depth 2508

PRODUCTION

1st 24 hrs. Nat. _____

1st 24 hrs. after shot _____

Gas _____ Cu. Ft.

Dry Hole _____

Abandoned _____

Date JUN 30 1917

_____, 191____, C. J. Crocker, Scout