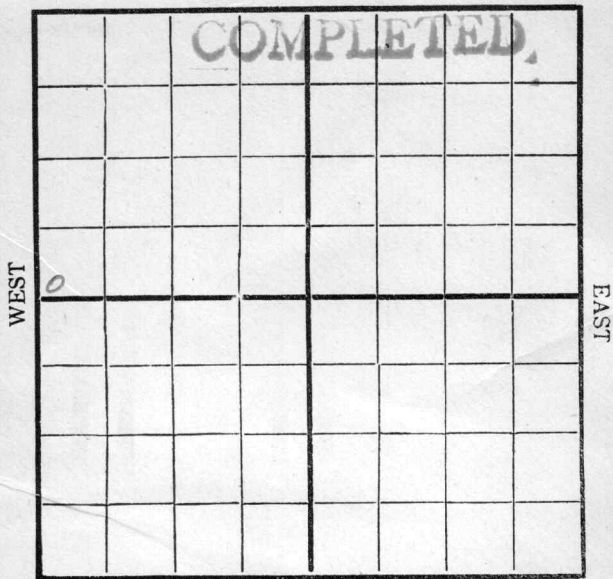


Map No. 1614 Sec. 31 Twp. 25 R. 5

Well No. 71 Murphy Farm  
Empire Company

NORTH



SOUTH

Location -----

Rig Up -----

Drilling Remarks:

Drilling Remarks:

-----  
 -----  
 -----  
 -----  
 -----  
 -----  
 -----  
 -----  
 -----  
 -----  
 -----  
 -----

-----  
 -----  
 -----  
 -----  
 -----  
 -----  
 -----  
 -----  
 -----  
 -----  
 -----  
 -----

**RECORD**

**PRODUCTION**


Cased \_\_\_\_\_ in \_\_\_\_\_ Ft.  
 Sand \_\_\_\_\_  
 Gas \_\_\_\_\_  
 Oil \_\_\_\_\_  
 Total Depth \_\_\_\_\_

1st 24 hrs. Nat. \_\_\_\_\_  
 1st 24 hrs. after shot \_\_\_\_\_  
 Gas \_\_\_\_\_ Cu. Ft.  
 Dry Hole \_\_\_\_\_  
 Abandoned \_\_\_\_\_

Map No. K14 Sec. 31 Twp. 25 R. 5

Well No. 71 Murphy Farm  
Engine Company

NORTH



SOUTH

Location \_\_\_\_\_  
Rig Up  \_\_\_\_\_  
Drilling and remarks \_\_\_\_\_

**RECORD**

Cased \_\_\_\_\_ in. \_\_\_\_\_ Ft.  
Sand \_\_\_\_\_  
Gas \_\_\_\_\_  
Oil \_\_\_\_\_  
Total Depth \_\_\_\_\_

**PRODUCTION**

1st 24 hrs. Nat. \_\_\_\_\_  
1st 24 hrs. after shot \_\_\_\_\_  
Gas \_\_\_\_\_ Cu. Ft.  
Dry Hole \_\_\_\_\_  
Abandoned \_\_\_\_\_


FIRST REPORT



Date 4/26 1917 Carney Scout

Map No. \_\_\_\_\_ Sec. 31 Twp. 25 R. 5  
Well No. 71 Murphy Farm \_\_\_\_\_  
Emp. Company \_\_\_\_\_

NORTH



SOUTH

Location \_\_\_\_\_  
Rig Up \_\_\_\_\_  
Drilling and remarks \_\_\_\_\_

*Rig.*

**RECORD**

Cased \_\_\_\_\_ in. \_\_\_\_\_ Ft.  
Sand \_\_\_\_\_  
Gas \_\_\_\_\_  
Oil \_\_\_\_\_  
Total Depth \_\_\_\_\_

**PRODUCTION**

1st 24 hrs. Nat. \_\_\_\_\_  
1st 24 hrs. after shot \_\_\_\_\_  
Gas \_\_\_\_\_ Cu. Ft.  
Dry Hole \_\_\_\_\_  
Abandoned \_\_\_\_\_

Date \_\_\_\_\_

5/5, 191 7. Crooked Scout

Map No. \_\_\_\_\_ Sec. 31 Twp. 25 R. 5

Well No. 71 Murphy Farm \_\_\_\_\_  
Emp. Company \_\_\_\_\_

NORTH


WEST

EAST

SOUTH

Location \_\_\_\_\_

Rig up \_\_\_\_\_

Drilling and remarks:

*Rig.*

**RECORD**

Cased \_\_\_\_\_ in. \_\_\_\_\_ Ft.

Sand \_\_\_\_\_

Gas \_\_\_\_\_

Oil \_\_\_\_\_

Total Depth \_\_\_\_\_

**PRODUCTION**

1st 24 hrs. Nat. \_\_\_\_\_

1st 24 hrs. after shot \_\_\_\_\_

Gas \_\_\_\_\_ Cu. Ft.

Dry Hole \_\_\_\_\_

Abandoned \_\_\_\_\_

Date

5/12, 1917, Crocker Scout

Map No. \_\_\_\_\_ Sec. 31 Twp. 25 R. 5

Well No. 71 Murphy Farm \_\_\_\_\_  
Emp. Company \_\_\_\_\_

NORTH


WEST

EAST

SOUTH

Location \_\_\_\_\_

Rig up \_\_\_\_\_

Drilling and remarks:

*Rig.*

**RECORD**

Cased \_\_\_\_\_ in. \_\_\_\_\_ Ft.

Sand \_\_\_\_\_

Gas \_\_\_\_\_

Oil \_\_\_\_\_

Total Depth \_\_\_\_\_

**PRODUCTION**

1st 24 hrs. Nat. \_\_\_\_\_

1st 24 hrs. after shot \_\_\_\_\_

Gas \_\_\_\_\_ Cu. Ft.

Dry Hole \_\_\_\_\_

Abandoned \_\_\_\_\_

Date


5/19, 1917, Corker Scout

Map No. ----- Sec. 31 Twp. 25 R. 5

Well No. 71 Murphy Farm -----

Emp. Company -----

NORTH



SOUTH

Location -----

Rig up -----

Drilling and remarks:

*Rig*

**RECORD**

Cased ----- in. ----- Ft.

Sand -----

Gas -----

Oil -----

Total Depth -----

**PRODUCTION**

1st 24 hrs. Nat. -----

1st 24 hrs. after shot -----

Gas ----- Cu. Ft.

Dry Hole -----

Abandoned -----

Date


5/26, 1917, Crocker Scout

Map No. \_\_\_\_\_ Sec. 31 Twp. 25 R. 5

Well No. 71 Murphy Farm \_\_\_\_\_

\_\_\_\_\_ Company \_\_\_\_\_

NORTH



SOUTH

Location \_\_\_\_\_

Rig up \_\_\_\_\_

Drilling and Remarks:

*Moving in  
Tools*

RECORD

Cased \_\_\_\_\_ in. \_\_\_\_\_ Ft.

Sand \_\_\_\_\_

Gas \_\_\_\_\_

Oil \_\_\_\_\_

Total Depth \_\_\_\_\_

PRODUCTION

1st 24 hrs. Nat. \_\_\_\_\_

1st 24 hrs. after shot \_\_\_\_\_

Gas \_\_\_\_\_ Cu. Ft.

Dry Hole \_\_\_\_\_

Abandoned \_\_\_\_\_


Date

6/2, 1917, L. T. Crocker  
Scout

Map No. \_\_\_\_\_ Sec. 31 Twp. 25 R. 5

Well No. 71 Murphy Farm \_\_\_\_\_  
Emp. Company \_\_\_\_\_

NORTH



SOUTH

Location \_\_\_\_\_

Rig up \_\_\_\_\_

Drilling and remarks:

*Tools on  
Ground.*

RECORD

Cased \_\_\_\_\_ in. \_\_\_\_\_ Ft.

Sand \_\_\_\_\_

Gas \_\_\_\_\_

Oil \_\_\_\_\_

Total Depth \_\_\_\_\_

PRODUCTION

1st 24 hrs. Nat. \_\_\_\_\_

1st 24 hrs. after shot \_\_\_\_\_

Gas \_\_\_\_\_ Cu. Ft.

Dry Hole \_\_\_\_\_

Abandoned \_\_\_\_\_

Date

191

*C. J. Crocker* Scout


JUN 9 1917

Map No. \_\_\_\_\_ Sec. 31 Twp. 25 R. 5

Well No. 71 Murphy Farm \_\_\_\_\_

\_\_\_\_\_ Company \_\_\_\_\_

NORTH



SOUTH

Location \_\_\_\_\_

Rig up \_\_\_\_\_

Drilling and remarks:

*Spud.*

RECORD

Cased \_\_\_\_\_ in. \_\_\_\_\_ Ft.

Sand \_\_\_\_\_

Gas \_\_\_\_\_

Oil \_\_\_\_\_

Total Depth \_\_\_\_\_

PRODUCTION

1st 24 hrs. Nat. \_\_\_\_\_

1st 24 hrs. after shot \_\_\_\_\_

Gas \_\_\_\_\_ Cu. Ft.

Dry Hole \_\_\_\_\_

Abandoned \_\_\_\_\_

Date


JUN 16 1917, 191

*C. J. Crocker* Scout

Map No. \_\_\_\_\_ Sec. 31 Twp. 25 R. 5

Well No. 71 Murphy Farm \_\_\_\_\_  
Empire Company \_\_\_\_\_

NORTH



SOUTH

Location \_\_\_\_\_

Rig up \_\_\_\_\_

Drilling and remarks:

5-300

**RECORD**

Cased \_\_\_\_\_ in. \_\_\_\_\_ Ft.

Sand \_\_\_\_\_

Gas \_\_\_\_\_

Oil \_\_\_\_\_

Total Depth \_\_\_\_\_

**PRODUCTION**

1st 24 hrs. Nat. \_\_\_\_\_

1st 24 hrs. after shot \_\_\_\_\_

Gas \_\_\_\_\_ Cu. Ft.

Dry Hole \_\_\_\_\_

Abandoned \_\_\_\_\_

Date

JUN 22 1917


, 191

G. J. Crookes Scout

Map No. \_\_\_\_\_ Sec. 31 Twp. 25 R. 5

Well No. 71 Murphy Farm \_\_\_\_\_  
Empire Company

NORTH



SOUTH

Location \_\_\_\_\_

Rig up \_\_\_\_\_

Drilling and remarks:

D-780'

RECORD

Cased \_\_\_\_\_ in. \_\_\_\_\_ Ft.

Sand \_\_\_\_\_

Gas \_\_\_\_\_

Oil \_\_\_\_\_

Total Depth \_\_\_\_\_

PRODUCTION

1st 24 hrs. Nat. \_\_\_\_\_

1st 24 hrs. after shot \_\_\_\_\_

Gas \_\_\_\_\_ Cu. Ft.

Dry Hole \_\_\_\_\_

Abandoned \_\_\_\_\_

Date JUN 30 1917


C. J. Crocker Scout



Map No. \_\_\_\_\_ Sec. 31 Twp. 25 R. 5

Well No. 71 Murphy Farm  
Empire Company

NORTH



SOUTH

Location \_\_\_\_\_

Rig up \_\_\_\_\_

Drilling and remarks:

D-1600'

RECORD

Cased \_\_\_\_\_ in. \_\_\_\_\_ Ft.

Sand \_\_\_\_\_

Gas \_\_\_\_\_

Oil \_\_\_\_\_

Total Depth \_\_\_\_\_

PRODUCTION

1st 24 hrs. Nat. \_\_\_\_\_

1st 24 hrs. after shot \_\_\_\_\_

Gas \_\_\_\_\_ Cu. Ft.

Dry Hole \_\_\_\_\_

Abandoned \_\_\_\_\_

Date


JUL 14 1917

C. J. Crocker  
Scout

Map No. \_\_\_\_\_ Sec. 31 Twp. 25 R. 5

Well No. 71 Farm \_\_\_\_\_  
Co. Inc. Company \_\_\_\_\_

NORTH



SOUTH

Location \_\_\_\_\_  
Rig Up \_\_\_\_\_  
Drilling and remarks

at 2200

RECORD

Cased \_\_\_\_\_ in. \_\_\_\_\_ Ft.  
Sand \_\_\_\_\_  
Gas \_\_\_\_\_  
Oil \_\_\_\_\_  
Total Depth \_\_\_\_\_

PRODUCTION

1st 24 hrs. Nat. \_\_\_\_\_  
1st 24 hrs. after shot \_\_\_\_\_  
Gas \_\_\_\_\_ Cu. Ft.  
Dry Hole \_\_\_\_\_  
Abandoned \_\_\_\_\_

Date

8-23-1917

Lantz

Scout

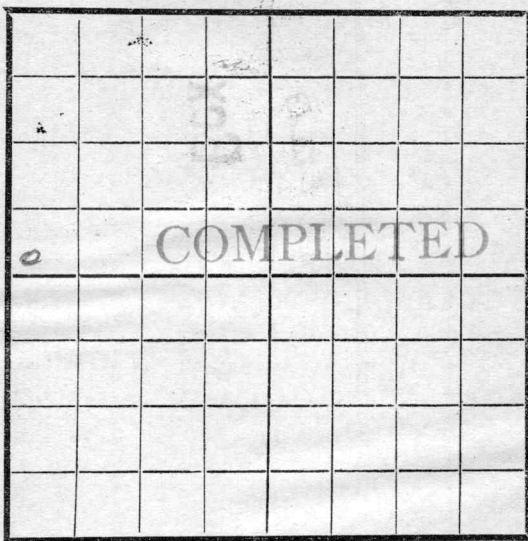
Map No. 1003 Sec. 31 Twp. 25 R. 5

Well No. 71 Murphy Farm  
Empire Company

NORTH

WEST

EAST



SOUTH

Location -----

Rig Up -----

Drilling and remarks

*Est at  
75 Bbls*

**RECORD**

Cased ----- in. ----- Ft.  
 Sand 2445 - 2470  
 Gas -----  
 Oil -----  
 Total Depth -----

**PRODUCTION**

1st 24 hrs. Nat. -----  
 1st 24 hrs. after shot -----  
 Gas ----- Cu. Ft.  
 Dry Hole -----  
 Abandoned -----

Date

9/5, 1917 Carby Scout