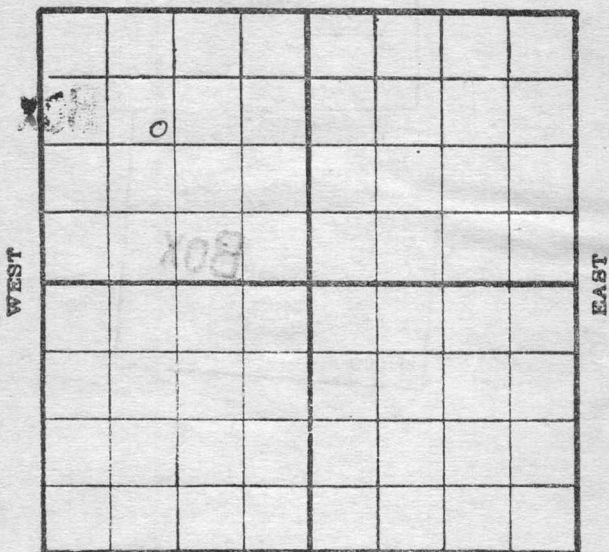




Map No. \_\_\_\_\_ Sec. 31 Twp. 25 R. 5

Well No. 72 Murphy Farm  
Empire Company

NORTH



SOUTH

Location \_\_\_\_\_

Rig up  \_\_\_\_\_

Drilling and remarks:

### FIRST REPORT

#### RECORD

Cased \_\_\_\_\_ in. \_\_\_\_\_ Ft.

Sand \_\_\_\_\_

Gas \_\_\_\_\_

Oil \_\_\_\_\_

Total Depth \_\_\_\_\_

#### PRODUCTION

1st. 24 hrs. Nat. \_\_\_\_\_

1st. 24 hrs. after shot. \_\_\_\_\_

Gas \_\_\_\_\_ Cu. Ft.

Dry Hole \_\_\_\_\_

Abandoned \_\_\_\_\_


Date

7/27, 1917, Cardiff Scout

Map No. \_\_\_\_\_ Sec. 31 Twp. 25 R. 5

Well No. W. Murphy Farm \_\_\_\_\_  
Empire Company

NORTH



SOUTH

Location \_\_\_\_\_

Rig Up \_\_\_\_\_

Drilling and remarks

at 700,

**RECORD**

Cased \_\_\_\_\_ in \_\_\_\_\_ Ft.

Sand \_\_\_\_\_

Gas \_\_\_\_\_

Oil \_\_\_\_\_

Total Depth \_\_\_\_\_

**PRODUCTION**

1st 24 hrs. Nat. \_\_\_\_\_

1st 24 hrs. after shot \_\_\_\_\_

Gas \_\_\_\_\_ Cu. Ft.

Dry Hole \_\_\_\_\_

Abandoned \_\_\_\_\_

Date

8-23, 1917

Lutz


Scout

Map No. \_\_\_\_\_ Sec. 31 Twp. 25 R. 5

Well No. 72 Murphy \_\_\_\_\_ Fa. \_\_\_\_\_  
Engine \_\_\_\_\_ Compai \_\_\_\_\_

NORTH

WEST



EAST

SOUTH

Location \_\_\_\_\_  
Rig Up \_\_\_\_\_  
Drilling and remarks

T. Sand  
2445

**RECORD**

Cased \_\_\_\_\_ in. \_\_\_\_\_ Ft.  
Sand \_\_\_\_\_  
Gas \_\_\_\_\_  
Oil \_\_\_\_\_  
Total Depth \_\_\_\_\_

**PRODUCTION**


1st 24 hrs. Nat. \_\_\_\_\_  
1st 24 hrs. after shot \_\_\_\_\_  
Gas \_\_\_\_\_ Cu. Ft.  
Dry Hole \_\_\_\_\_  
Abandoned \_\_\_\_\_

Date

10/9, 1917 7 Cardy Scout

Map No. \_\_\_\_\_ Sec. 31 Twp. 25 R. 5  
 Well No. 72 Murphy Farm \_\_\_\_\_  
Engineering Company \_\_\_\_\_

NORTH



SOUTH

Location \_\_\_\_\_

Rig Up \_\_\_\_\_

Drilling and remarks

*Shut down  
 top sand  
 2445*

**RECORD**

Cased \_\_\_\_\_ in. \_\_\_\_\_ Ft.  
 Sand \_\_\_\_\_  
 Gas \_\_\_\_\_  
 Oil \_\_\_\_\_  
 Total Depth \_\_\_\_\_

**PRODUCTION**

1st 24 hrs. Nat. \_\_\_\_\_  
 1st 24 hrs. after shot \_\_\_\_\_  
 Gas \_\_\_\_\_ Cu. Ft.  
 Dry Hole \_\_\_\_\_  
 Abandoned \_\_\_\_\_

Date


10/17, 1917, Carroll Scout

Map No. \_\_\_\_\_ Sec. 31 Twp. 25 R. 5

Well No. 72 Murphy Farm \_\_\_\_\_  
Engine Company \_\_\_\_\_

NORTH

WEST



EAST

SOUTH

Location \_\_\_\_\_  
Rig Up \_\_\_\_\_  
Drilling and remarks

**RECORD**  
Cased \_\_\_\_\_ in. \_\_\_\_\_ Ft.  
Sand \_\_\_\_\_  
Gas \_\_\_\_\_  
Oil \_\_\_\_\_  
Total Depth \_\_\_\_\_

**PRODUCTION**  
1st 24 hrs. Nat. \_\_\_\_\_  
1st 24 hrs. after shot \_\_\_\_\_  
Gas \_\_\_\_\_ Cu. Ft.  
Dry Hole \_\_\_\_\_  
Abandoned \_\_\_\_\_

Py Sand  
2445


Date

10/24, 1917 Carby Scout

Map No. \_\_\_\_\_ Sec. 31 Twp. 23 R. 3

Well No. 72 Murphy Farm \_\_\_\_\_  
Empire Company \_\_\_\_\_

NORTH



SOUTH


Location _____ Rig Up _____ Drilling and remarks <u>D. N. 2445</u> <u>Top sand</u>	<b>RECORD</b>
	Cased _____ in. _____ Ft.
	Sand _____
	Gas _____
	Oil _____
Total Depth _____	
	<b>PRODUCTION</b>
	1st 24 hrs. Nat. _____
	1st 24 hrs. after shot _____
	Gas _____ Cu. Ft.
	Dry Hole _____
	Abandoned _____

Date 11/3, 1917 Pyle Scout

Map No. \_\_\_\_\_ Sec. 31 Twp. 25 R. 5  
Well No. 72 Murphy Farm \_\_\_\_\_  
Empire Company \_\_\_\_\_

NORTH

WEST



EAST

SOUTH

Location \_\_\_\_\_  
Rig Up \_\_\_\_\_  
Drilling and remarks \_\_\_\_\_

2. D. 2445

**RECORD**

Cased \_\_\_\_\_ in. \_\_\_\_\_ Ft.  
Sand \_\_\_\_\_  
Gas \_\_\_\_\_  
Oil \_\_\_\_\_  
Total Depth \_\_\_\_\_

**PRODUCTION**

1st 24 hrs. Nat. \_\_\_\_\_  
1st 24 hrs. after shot \_\_\_\_\_  
Gas \_\_\_\_\_ Cu. Ft.  
Dry Hole \_\_\_\_\_  
Abandoned \_\_\_\_\_

Date


11/7, 1917. Pyle Scout

Form 26—1M Books of 100 Sheets Each.

Map No. \_\_\_\_\_ Sec. 31 Twp. 25 R. 5

Well No. 72 Murphy Farm \_\_\_\_\_  
Empire Company \_\_\_\_\_

NORTH



SOUTH

**RECORD**

Location \_\_\_\_\_

Cased \_\_\_\_\_ in. \_\_\_\_\_ Ft.

Rig Up \_\_\_\_\_

Sand 2445-2446

Drilling and remarks

Gas \_\_\_\_\_

Oil \_\_\_\_\_

Total Depth 2446

40 bbls 1st  
15 hrs.

**PRODUCTION**

1st 24 hrs. Nat. \_\_\_\_\_

1st 24 hrs. after shot \_\_\_\_\_

Gas \_\_\_\_\_ Cu. Ft.

Dry Hole \_\_\_\_\_

Abandoned \_\_\_\_\_

Date

11/14, 1917. Pyle Scout