


Map No. _____ Sec. 31 Twp. 25 R. 5

Well No. 73 Murphy Farm _____
Empire Company

NORTH

WEST



EAST

SOUTH

Location _____

Rig Up _____

Drilling and remarks _____

RECORD

Cased _____ in _____ Ft.

Sand _____

Gas _____

Oil _____

Total Depth _____

PRODUCTION

1st 24 hrs. Nat. _____

1st 24 hrs. after, shot _____

Gas _____ Cu. Ft.

Dry Hole _____

Abandoned _____

FIRST REPORT


Date

9/15, 1917 Cooley Scout

Map No. _____ Sec. 31 Twp. 25 R. 5

Well No. 73 Murphy Farm _____
Engine Company _____

NORTH



SOUTH

Location _____
Rig Up _____
Drilling and remarks

705

RECORD

Cased _____ in. _____ Ft.
Sand _____
Gas _____
Oil _____
Total Depth _____


PRODUCTION

1st 24 hrs. Nat. _____
1st 24 hrs. after shot _____
Gas _____ Cu. Ft.
Dry Hole _____
Abandoned _____

Date 10/9, 1917 Carney Scout _____

Map No. _____ Sec. 31 Twp. 25 R. 5
 Well No. 73 Murphy Farm _____
Empire Company _____

NORTH



SOUTH

Location _____

Rig Up _____

Drilling and remarks

*Shut down
for water
705*

RECORD

Cased _____ in. _____ Ft.

Sand _____

Gas _____

Oil _____

Total Depth _____

PRODUCTION

1st 24 hrs. Nat. _____

1st 24 hrs. after shot _____

Gas _____ Cu. Ft.

Dry Hole _____

Abandoned _____


Date

10/17, 1917, *Empire* Scout

Map No. _____ Sec. 31 Twp. 25 R. 5

Well No. 73 Murphy Farm _____
Enterprise Company

NORTH



SOUTH

Location _____
 Rig Up _____
 Drilling and remarks

LD
705

RECORD

Cased _____ in _____ Ft.
 Sand _____
 Gas _____
 Oil _____
 Total Depth _____


PRODUCTION

1st 24 hrs. Nat. _____
 1st 24 hrs. after shot _____
 Gas _____ Cu. Ft.
 Dry Hole _____
 Abandoned _____

Date _____
10/25, 1917 Carly Scout

Map No. _____ Sec. 31 Twp. 25 R. 5
Well No. 73 Murphy Farm _____
Empire Company

NORTH



SOUTH

Location _____
Rig Up _____
Drilling and remarks

S. L. 705'

RECORD

Cased _____ in. _____ Ft.
Sand _____
Gas _____
Oil _____
Total Depth _____

PRODUCTION

1st 24 hrs. Nat. _____
1st 24 hrs. after shot _____
Gas _____ Cu. Ft.
Dry Hole _____
Abandoned _____

Date


11/3, 1917 Oyle Scout

Map No. _____ Sec. 31 Twp. 25 R. 5

Well No. 73 Murphy Farm _____

_____Empire Company _____

NORTH



SOUTH

Location _____

Rig Up _____

Drilling and remarks

2. D. 705'

RECORD

Cased _____ in. _____ Ft.

Sand _____

Gas _____

Oil _____

Total Depth _____

PRODUCTION

1st 24 hrs. Nat. _____

1st 24 hrs. after shot _____

Gas _____ Cu. Ft.

Dry Hole _____

Abandoned _____


Date

11/7, 1917 Pyle Scout

Map No. _____ Sec. 31 Twp. 25 R. 5

Well No. 73 Murphy Farm _____
Empire Company _____

NORTH



SOUTH

Location _____

Rig Up _____

Drilling and remarks

S. O. for water

RECORD

Cased _____ in. _____ Ft.

Sand _____

Gas _____

Oil _____

Total Depth _____

PRODUCTION

1st 24 hrs. Nat. _____

1st 24 hrs. after shot _____

Gas _____ Cu. Ft.

Dry Hole _____

Abandoned _____


Date

11/14, 1917

Pyle Scout

Map No. _____ Sec. 31 Twp. 25 R. 5
Well No. 73 Murphy Farm _____
Empire Company _____

NORTH



SOUTH

Location _____
Rig Up _____
Drilling and remarks

RECORD

Cased _____ in. _____ Ft.
Sand _____
Gas _____
Oil _____
Total Depth _____

PRODUCTION

1st 24 hrs. Nat. _____
1st 24 hrs. after shot _____
Gas _____ Cu. Ft.
Dry Hole _____
Abandoned _____


Date

11/21, 1917 Empire Scout

Map No. _____ Sec. 31 Twp. 25 R. 5

Well No. 73 Murphy Farm _____
Empire Company _____

NORTH



SOUTH

Location _____
 Rig Up _____
 Drilling and remarks

1594'
Run 8"

RECORD

Cased _____ in. _____ Ft.
 Sand _____
 Gas _____
 Oil _____
 Total Depth _____

PRODUCTION


1st 24 hrs. Nat. _____
 1st 24 hrs. after shot _____
 Gas _____ Cu. Ft.
 Dry Hole _____
 Abandoned _____

Date

11/29, 1917 Pugh Scout

Map No. _____ Sec. 31 Twp. 25 R. 5
 Well No. 73 Murphy Farm _____
Empire Company _____

NORTH



SOUTH

Location _____
 Rig Up _____
 Drilling and remarks

1900'

RECORD

Cased _____ in. _____ Ft.
 Sand _____
 Gas _____
 Oil _____
 Total Depth _____

PRODUCTION


1st 24 hrs. Nat. _____
 1st 24 hrs. after shot _____
 Gas _____ Cu. Ft.
 Dry Hole _____
 Abandoned _____

Date _____, 1918 _____ Scout
1/11

Map No. _____ Sec. 31 Twp. 25 R. 5

Well No. 73 Murphy Farm _____
Empire Company _____

NORTH



SOUTH

Location _____
 Rig Up _____
 Drilling and remarks _____

RECORD

Cased _____ in. _____ Ft.
 Sand _____
 Gas _____
 Oil _____
 Total Depth _____

PRODUCTION

1st 24 hrs. Nat. _____
 1st 24 hrs. after shot _____
 Gas _____ Cu. Ft.
 Dry Hole _____
 Abandoned _____


Date

12/7, 1917 Payle Scout

Map No. _____ Sec. 31 Twp. 25 R. 5

Well No. 73 Murphy Farm _____
Empire Company _____

NORTH



SOUTH

Location _____
Rig Up _____
Drilling and remarks

1970'

RECORD

Cased _____ in. _____ Ft.
Sand _____
Gas _____
Oil _____
Total Depth _____

PRODUCTION

1st 24 hrs. Nat. _____
1st 24 hrs. after shot _____
Gas _____ Cu. Ft.
Dry Hole _____
Abandoned _____


Date

1/35, 1918 Dyle Scout

Map No. _____ Sec. 31 Twp. 25 R. 5

Well No. 73 Murphy Farm _____
Empire Company _____

NORTH



SOUTH

Location _____
Rig Up _____
Drilling and remarks _____

RECORD

Cased _____ in. _____ Ft.
Sand _____
Gas _____
Oil _____
Total Depth _____

PRODUCTION

1st 24 hrs. Nat. _____
1st 24 hrs. after shot _____
Gas _____ Cu. Ft.
Dry Hole _____
Abandoned _____

2025

Date


1/38, 1918 Pyhl Scout

Map No. _____ Sec. 31 Twp. 25 R. 5

Well No. 73 Murphy Farm _____
Empire Company

NORTH

WEST



EAST

SOUTH

Location _____

Rig Up _____

Drilling and remarks .

P.O.
@
2025'

RECORD

Cased _____ in. _____ Ft.

Sand _____

Gas _____

Oil _____

Total Depth _____

PRODUCTION

1st 24 hrs. Nat. _____

1st 24 hrs. after shot _____

Gas _____ Cu. Ft.

Dry Hole _____

Abandoned _____


Date

2/4, 1918 Cyle Scout

Map No. _____ Sec. 31 Twp. 25 R. 5

Well No. 73 Murphy Farm
Empire Company

NORTH



SOUTH

Location _____

Rig Up _____

Drilling and remarks

2305'

RECORD

Cased _____ in. _____ Ft.

Sand _____

Gas _____

Oil _____

Total Depth _____

PRODUCTION

1st 24 hrs. Nat. _____

1st 24 hrs. after shot _____

Gas _____ Cu. Ft.

Dry Hole _____

Abandoned _____


Date

2/13, 1918 Pyle Scout

Map No. _____ Sec. 21 Twp. 25 R. 5

Well No. 73 Murphy Farm _____
Empire Company _____

NORTH



SOUTH

Location _____
 Rig Up _____
 Drilling and remarks _____

Handwritten notes:
 @
 2305

RECORD

Cased _____ in. _____ Ft.
 Sand _____
 Gas _____
 Oil _____
 Total Depth _____

PRODUCTION


1st 24 hrs. Nat. _____
 1st 24 hrs. after shot _____
 Gas _____ Cu. Ft.
 Dry Hole _____
 Abandoned _____

Date 2/20, 1918 Cyle Scout

Map No. _____ Sec. 31 Twp. 25 R. 5

Well No. 73 Murphy Farm _____
Empire Company _____

NORTH



SOUTH

Location _____
 Rig Up _____
 Drilling and remarks _____

D. D. @ 2300

RECORD

Cased _____ in. _____ Ft.
 Sand _____
 Gas _____
 Oil _____
 Total Depth _____

PRODUCTION

1st 24 hrs. Nat. _____
 1st 24 hrs. after shot _____
 Gas _____ Cu. Ft.
 Dry Hole _____
 Abandoned _____


Date

3/24, 1915 Gayle Scout

Map No. _____ Sec. 31 Twp. 25 R. 5

Well No. 73 Murphy Farm _____
Empire Company _____

NORTH



SOUTH

Location _____

Rig Up _____

Drilling and remarks

D. D.
©
2305

RECORD

Cased _____ in. _____ Ft.

Sand _____

Gas _____

Oil _____

Total Depth _____

PRODUCTION

1st 24 hrs. Nat. _____

1st 24 hrs. after shot _____

Gas _____ Cu. Ft.

Dry Hole _____

Abandoned _____

Date


3/7, 191*8*

Gyle

Scout

Map No. _____ Sec. 31 Twp. 25 R. 5
 Well No. 73 Murphy Farm _____
 _____ Empire Company

NORTH



SOUTH

Location _____
 Rig Up _____
 Drilling and remarks _____

D. 40
2305

RECORD

Cased _____ in. _____ Ft.
 Sand _____
 Gas _____
 Oil _____
 Total Depth _____

PRODUCTION

1st 24 hrs. Nat. _____
 1st 24 hrs. after shot _____
 Gas _____ Cu. Ft.
 Dry Hole _____
 Abandoned _____


Date

3/11, 1918 Oyeu Scout

Map No. _____ Sec. 31 Twp. 25 R. 5

Well No. 73 Murphy Farm
Empire Company

NORTH



SOUTH

Location _____
 Rig Up _____
 Drilling and remarks
top sand
2460
S.D.

RECORD

Cased _____ in. _____ Ft.
 Sand _____
 Gas _____
 Oil _____
 Total Depth _____

PRODUCTION


1st 24 hrs. Nat. _____
 1st 24 hrs. after shot _____
 Gas _____ Cu. Ft.
 Dry Hole _____
 Abandoned _____

Date 3/20, 1918 Oyle Scout

Map No. _____ Sec. 31 Twp. 25 R. 5

Well No. 73 Murphy Farm
Empire Company

NORTH



SOUTH

Location _____
 Rig Up _____
 Drilling and remarks

2472 top
2478 10lg

RECORD

Cased _____ in. _____ Ft.
 Sand _____
 Gas _____
 Oil _____
 Total Depth _____

PRODUCTION

1st 24 hrs. Nat. _____
 1st 24 hrs. after shot _____
 Gas _____ Cu. Ft.
 Dry Hole _____
 Abandoned _____


Date

3/27, 1918 Pyle Scout

Map No. 1514 Sec. 31 Twp. 25 R. 5

Well No. 73 Murphy Farm
Empire Company

NORTH



SOUTH

RECORD

Location -----
Rig Up -----
Drilling and remarks

Cased _____ in _____ Ft.
Sand 2472-2478
Gas -----
Oil -----
Total Depth -----

PRODUCTION

1st 24 hrs. Nat. 30 bbls
1st 24 hrs. after shot -----
Gas ----- Cu. Ft.
Dry Hole -----
Abandoned -----

Date

4/3, 1918 Pyke Scout