


Map No. K14 Sec. 31 Twp. 25 R. 5

Well No. 76 Murphy
Empire Company

Contractor

NORTH



SOUTH

Location 1120-W

200-S

Rig up

Drilling and Remarks:

1840'

RECORD

Cased..... in., ft.

Sand.....

Gas.....

Oil.....

Total Depth.....

PRODUCTION

1st 24 hrs. Nat.

1st 24 hrs. after shot.....

Gas..... Cu. Ft.

Dry Hole.....

Abandoned.....

Date

11/14 1918

Cyph Scout

Map No. K14 Sec. 31 Twp. 25 R. 5


Well No. 7.6 Murphy

Empire Company
Contractor

NORTH

WEST

EAST



200-S

SOUTH

1120-W

Location _____

Rig up _____

Drilling and Remarks:

2390'

RECORD

Cased _____ in., _____ ft.

Sand _____

Gas _____

Oil _____

Total Depth _____

PRODUCTION

1st 24 hrs. Nat. _____

1st 24 hrs. after shot _____

Gas _____ Cu. Ft.

Dry Hole _____

Abandoned _____

Date

11/29 1918


Pyle Scout

Map No. K14 Sec. 31 Twp. 25 R. 5

Well No. 76 Murphy
Empire Company

Contractor

NORTH



1120 · W SOUTH 200 · S

Location _____

Rig up _____

Drilling and Remarks:

2390'

RECORD

Cased _____ in., _____ ft.

Sand _____

Gas _____

Oil _____

Total Depth _____

PRODUCTION

1st 24 hrs. Nat. _____

1st 24 hrs. after shot _____

Gas _____ Cu. Ft.

Dry Hole _____

Abandoned _____

Date

11/20 1918

Oyle Scout

Map No. K 14 Sec. 31 Twp. 25 R. 5

Well No. 76 Murphy


Empire Company

Contractor

NORTH

WEST

EAST



1120-W

SOUTH

200-S

Location -----

Rig up -----

Drilling and Remarks:

RECORD

Cased ----- in., ----- ft.

Sand 2445 - 2457

Gas -----

Oil -----

Total Depth -----

PRODUCTION

1st 24 hrs. Nat. 150 bbls

1st 24 hrs. after shot -----

Gas ----- Cu. Ft.

Dry Hole -----

Abandoned -----

Date

12/4 1918

Pyle Scout