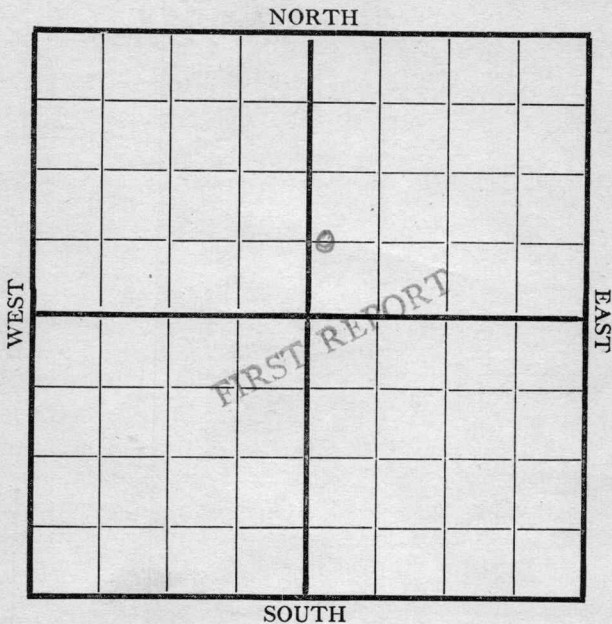




Map No. K14 Sec. 31 Twp. 25 R. 5

Well No. 77 Murphy  
Empire Company

Contractor



Location 660-S

✓ 200-W

Rig up \_\_\_\_\_

Drilling and Remarks:

**RECORD**

Cased \_\_\_\_\_ in., \_\_\_\_\_ ft.

Sand \_\_\_\_\_

Gas \_\_\_\_\_

Oil \_\_\_\_\_

Total Depth \_\_\_\_\_

**PRODUCTION**

1st 24 hrs. Nat. \_\_\_\_\_

1st 24 hrs. after shot \_\_\_\_\_

Gas \_\_\_\_\_ Cu. Ft.

Dry Hole \_\_\_\_\_

Abandoned \_\_\_\_\_

Date

11/6 1918

Pyle Scout


Map No. K14 Sec. 31 Twp. 25 R. 5

Well No. 77 Murphy

Empire Company

Contractor

NORTH



SOUTH

Location 660-#5

200-W

Drilling and Remarks:

*Spudding*

**RECORD**

Cased..... in., ..... ft.

Sand.....

Gas.....

Oil.....

Total Depth.....

**PRODUCTION**

1st 24 hrs. Nat. ....

1st 24 hrs. after shot.....

Gas..... Cu. Ft.

Dry Hole.....

Abandoned.....

Date

11/15 1918

**Pyle**

Scout

Map No. K14 Sec. 31 Twp. 25 R. 5

Well No. 77 Murphy


Empire Company

Contractor

NORTH

WEST

EAST



SOUTH

660-S

200-W

Location -----

Rig up -----

Drilling and Remarks:

665'

**RECORD**

Cased ----- in., ----- ft.

Sand -----

Gas -----

Oil -----

Total Depth -----

**PRODUCTION**

1st 24 hrs. Nat. -----

1st 24 hrs. after shot -----

Gas ----- Cu. Ft.

Dry Hole -----

Abandoned -----

Date

11/20

191

8

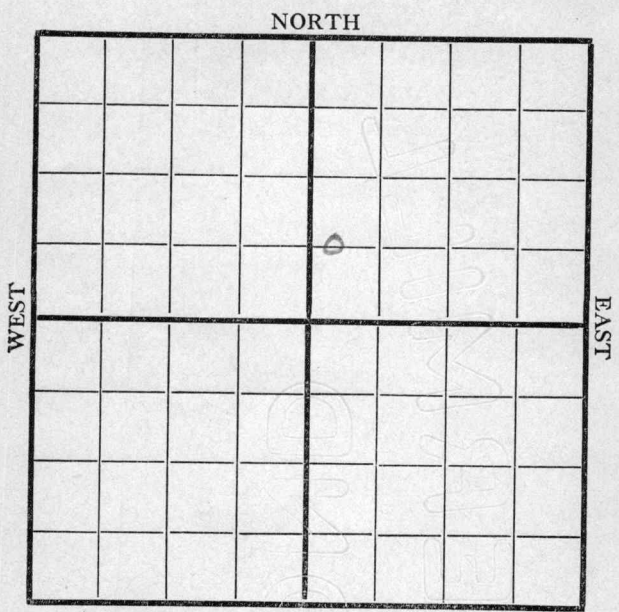
Cyke

Scout

Map No. 1514 Sec. 31 Twp. 25 R. 5

Well No. 77 Murphy  
Empire Company

Contractor



660-5 SOUTH 200 W

Location -----

Rig up -----

Drilling and Remarks:

1015

**RECORD**

Cased ----- in., ----- ft.

Sand -----

Gas -----

Oil -----

Total Depth -----

**PRODUCTION**

1st 24 hrs. Nat. -----

1st 24 hrs. after shot -----

Gas ----- Cu. Ft.

Dry Hole -----

Abandoned -----

Date

11/29 1918

**Pyle**


Scout

Map No. K14 Sec. 31 Twp. 25 R. 5

Well No. 77 Murphy  
Empire Company

Contractor

NORTH



660-S SOUTH 2.00 W

Location -----

Rig up -----

Drilling and Remarks:

1350'

**RECORD**

Cased ----- in., ----- ft.

Sand -----

Gas -----

Oil -----

Total Depth -----

**PRODUCTION**

1st 24 hrs. Nat. -----

1st 24 hrs. after shot -----

Gas ----- Cu. Ft.

Dry Hole -----

Abandoned -----

Date

12/4 1918

Dyle Scout

Map No. K14 Sec. 31 Twp. 25 R. 5

Well No. 77 Murphy


Empire Company

Contractor

NORTH

WEST

EAST



200 W

SOUTH

660 S

Location \_\_\_\_\_

Rig up \_\_\_\_\_

Drilling and Remarks:

1635'

**RECORD**

Cased \_\_\_\_\_ in., \_\_\_\_\_ ft.

Sand \_\_\_\_\_

Gas \_\_\_\_\_

Oil \_\_\_\_\_

Total Depth \_\_\_\_\_

**PRODUCTION**

1st 24 hrs. Nat. \_\_\_\_\_

1st 24 hrs. after shot \_\_\_\_\_

Gas \_\_\_\_\_ Cu. Ft.

Dry Hole \_\_\_\_\_

Abandoned \_\_\_\_\_

Date

12/11

1918

H. B.


Scout

Map No. K14 Sec. 31 Twp. 25 R. 5

Well No. 77 Murphy  
Empire Company

Contractor

NORTH



200 W

SOUTH

660 S

Location -----

Rig up -----

Drilling and Remarks:

1850'

**RECORD**

Cased..... in., ..... ft.

Sand.....

Gas.....

Oil.....

Total Depth.....

**PRODUCTION**

1st 24 hrs. Nat. ....

1st 24 hrs. after shot.....

Gas..... Cu. Ft.

Dry Hole.....

Abandoned.....

Date

12/19 1918

Pyle


Scout

Map No. K14 Sec. 31 Twp. 25 R. 5

Well No. 77 Murphy  
Empire Company

Contractor

NORTH



SOUTH

660-5

200 W

Location \_\_\_\_\_

Rig up \_\_\_\_\_

Drilling and Remarks:

D. W. @  
2050'

**RECORD**

Cased \_\_\_\_\_ in., \_\_\_\_\_ ft.

Sand \_\_\_\_\_

Gas \_\_\_\_\_

Oil \_\_\_\_\_

Total Depth \_\_\_\_\_

**PRODUCTION**

1st 24 hrs. Nat. \_\_\_\_\_

1st 24 hrs. after shot \_\_\_\_\_

Gas \_\_\_\_\_ Cu. Ft.

Dry Hole \_\_\_\_\_

Abandoned \_\_\_\_\_

Date

12/8  
1918  
24

**Pyle**


Scout

Map No. K14 Sec. 30 Twp. 25 R. 5

Well No. 77 Murphy  
Empire Company

Contractor

NORTH



660-5

SOUTH

200 W

Location .....

Rig up .....

Drilling and Remarks:

Set 6 1/4 @  
2300'

**RECORD**

Cased..... in., ..... ft.

Sand .....

Gas .....

Oil .....

Total Depth .....

**PRODUCTION**

1st 24 hrs. Nat. ....

1st 24 hrs. after shot .....

Gas..... Cu. Ft.

Dry Hole .....

Abandoned .....

Date

Jan 16 1919

**Pyle**

Scout

Map No. K14 Sec. 31 Twp. 25 R. 5

Well No. 77 Murphy


Empire Company

Contractor

NORTH

WEST

EAST



SOUTH

6605 200 ✓

Location \_\_\_\_\_

Rig up \_\_\_\_\_

Drilling and Remarks:

6'4 @ 2300'

**RECORD**

Cased \_\_\_\_\_ in., \_\_\_\_\_ ft.

Sand \_\_\_\_\_

Gas \_\_\_\_\_

Oil \_\_\_\_\_

Total Depth \_\_\_\_\_

**PRODUCTION**

1st 24 hrs. Nat. \_\_\_\_\_

1st 24 hrs. after shot \_\_\_\_\_

Gas \_\_\_\_\_ Cu. Ft.

Dry Hole \_\_\_\_\_

Abandoned \_\_\_\_\_

Date

Jan 21 1919

**Pyle**


Scout

Map No. K14 Sec. 31 Twp. 25 R. 5

Well No. 77 Murphy  
Empire Company

Contractor

NORTH



660 S

SOUTH

200 W

Location .....

Rig up .....

Drilling and Remarks:

D. 10 @  
2500'

**RECORD**

Cased ..... in., ..... ft.

Sand .....

Gas .....

Oil .....

Total Depth .....

**PRODUCTION**

1st 24 hrs. Nat. ....

1st 24 hrs. after shot .....

Gas ..... Cu. Ft.

Dry Hole .....

Abandoned .....

Date

3/8 191 9

**Pyle**

Scout

Map No. K14 Sec. 31 Twp. 25 R. 5

Well No. 47 Murphy


Empire Company

Contractor

NORTH

WEST

EAST



SOUTH

6605

200W

**RECORD**

Location \_\_\_\_\_

Cased \_\_\_\_\_ in., \_\_\_\_\_ ft.

Rig up \_\_\_\_\_

Sand 2490 - 2506

Drilling and Remarks:

Gas \_\_\_\_\_

Oil \_\_\_\_\_

Total Depth \_\_\_\_\_

**PRODUCTION**

1st 24 hrs. Nat. 7 bbls

1st 24 hrs. after shot \_\_\_\_\_

Gas \_\_\_\_\_ Cu. Ft.

Dry Hole \_\_\_\_\_

Abandoned \_\_\_\_\_

Date

4/3

191

9

Cycle Scout