


Map No. \_\_\_\_\_ Sec. 31 Twp. 25 R. 5

Well No. 3 Robertson Farm  
Sunflower (Robinson) Company

NORTH



SOUTH

Location \_\_\_\_\_

Rig Up \_\_\_\_\_

Drilling Remarks:

Drilling Remarks:

6/24 - 930  
10/13 - 2600 - S.D. 10/11 -  
Dry 2600

RECORD

PRODUCTION

Cased \_\_\_\_\_ in \_\_\_\_\_ Ft.

1st 24 hrs. Nat. 60 Gal.

Sand 2445-2460

1st 24 hrs. after shot \_\_\_\_\_

Gas \_\_\_\_\_

Gas \_\_\_\_\_ Cu. Ft.

Oil \_\_\_\_\_


Dry Hole \_\_\_\_\_

Total Depth \_\_\_\_\_

Abandoned \_\_\_\_\_

Map No. \_\_\_\_\_ Sec. 31 Twp. 25 R. 5  
 Well No. 3 LWR Robinson Farm \_\_\_\_\_  
Superior Company

NORTH



SOUTH

Location \_\_\_\_\_  
 Rig Up \_\_\_\_\_  
 Drilling and remarks

650'

**RECORD**

Cased \_\_\_\_\_ in. \_\_\_\_\_ Ft.  
 Sand \_\_\_\_\_  
 Gas \_\_\_\_\_  
 Oil \_\_\_\_\_  
 Total Depth \_\_\_\_\_


**PRODUCTION**

1st 24 hrs. Nat. \_\_\_\_\_  
 1st 24 hrs. after shot \_\_\_\_\_  
 Gas \_\_\_\_\_ Cu. Ft.  
 Dry Hole \_\_\_\_\_  
 Abandoned \_\_\_\_\_

Date 4/19, 1916 L. S. Sandy Scout

Map No. \_\_\_\_\_ Sec. 31 Twp. 25 R. 5  
 Well No. 3 Robinson Farm \_\_\_\_\_  
 \_\_\_\_\_ Company

NORTH



SOUTH

Location \_\_\_\_\_  
 Rig Up \_\_\_\_\_  
 Drilling and remarks

730

**RECORD**

Cased \_\_\_\_\_ in. \_\_\_\_\_ Ft.  
 Sand \_\_\_\_\_  
 Gas \_\_\_\_\_  
 Oil \_\_\_\_\_  
 Total Depth \_\_\_\_\_

**PRODUCTION**


1st 24 hrs. Nat. \_\_\_\_\_  
 1st 24 hrs. after shot \_\_\_\_\_  
 Gas \_\_\_\_\_ Cu. Ft.  
 Dry Hole \_\_\_\_\_  
 Abandoned \_\_\_\_\_

Date

6/24, 1916 \_\_\_\_\_ Scout

Map No. \_\_\_\_\_ Sec. 36 Twp. 25 R. 5  
 Well No. 3 Robinson Farm \_\_\_\_\_  
Sunflower Company \_\_\_\_\_

NORTH



SOUTH

Location \_\_\_\_\_  
 Rig Up \_\_\_\_\_  
 Drilling and remarks \_\_\_\_\_

1900'

**RECORD**

Cased \_\_\_\_\_ in. \_\_\_\_\_ Ft.  
 Sand \_\_\_\_\_  
 Gas \_\_\_\_\_  
 Oil \_\_\_\_\_  
 Total Depth \_\_\_\_\_

**PRODUCTION**


1st 24 hrs. Nat. \_\_\_\_\_  
 1st 24 hrs. after shot \_\_\_\_\_  
 Gas \_\_\_\_\_ Cu. Ft.  
 Dry Hole \_\_\_\_\_  
 Abandoned \_\_\_\_\_

Date \_\_\_\_\_

7/1, 1916 Alvin S. J. Scout

Map No. \_\_\_\_\_ Sec. 31 Twp. 25 R. 5  
 Well No. 3 Robinson Farm \_\_\_\_\_  
 \_\_\_\_\_ Sunflower Company \_\_\_\_\_

NORTH



SOUTH

Location \_\_\_\_\_  
 Rig Up \_\_\_\_\_  
 Drilling and remarks \_\_\_\_\_

*Removed  
 that they  
 missed this one*

RECORD

Cased \_\_\_\_\_ in. \_\_\_\_\_ Ft.  
 Sand \_\_\_\_\_  
 Gas \_\_\_\_\_  
 Oil \_\_\_\_\_  
 Total Depth \_\_\_\_\_

PRODUCTION

1st 24 hrs. Nat. \_\_\_\_\_  
 1st 24 hrs. after shot \_\_\_\_\_  
 Gas \_\_\_\_\_ Cu. Ft.  
 Dry Hole \_\_\_\_\_  
 Abandoned \_\_\_\_\_

Date \_\_\_\_\_

7/22, 1916. L. C. Scout Scout




Map No. \_\_\_\_\_ Sec. 31 Twp. 25 R. 5

Well No. 3 Robinson Farm  
Sunflower Company

NORTH

WEST

EAST



SOUTH

Location \_\_\_\_\_

Rig Up \_\_\_\_\_

Drilling and remarks

2420

RECORD

Cased \_\_\_\_\_ in. \_\_\_\_\_ Ft.

Sand \_\_\_\_\_

Gas \_\_\_\_\_

Oil \_\_\_\_\_

Total Depth \_\_\_\_\_

PRODUCTION

1st 24 hrs. Nat. \_\_\_\_\_

1st 24 hrs. after shot \_\_\_\_\_

Gas \_\_\_\_\_ Cu. Ft.

Dry Hole \_\_\_\_\_

Abandoned \_\_\_\_\_

Date

8/3

191

G. S. Scamly


Scout

Map No. \_\_\_\_\_ Sec. 31 Twp. 25 R. 5

Well No. 3 Robertson Farm \_\_\_\_\_

Amplower Company \_\_\_\_\_

NORTH



SOUTH

Location \_\_\_\_\_

Rig Up \_\_\_\_\_

Drilling and remarks

*Pulling log  
Pipe =  
showing oil*

RECORD

Cased \_\_\_\_\_ in. \_\_\_\_\_ Ft

Sand 2445-245

Gas \_\_\_\_\_

Oil \_\_\_\_\_

Total Depth \_\_\_\_\_

PRODUCTION

1st 24 hrs. Nat. \_\_\_\_\_

1st 24 hrs. after shot \_\_\_\_\_

Gas \_\_\_\_\_ Cu. Ft.

Dry Hole \_\_\_\_\_


Abandoned \_\_\_\_\_

Date 8/9, 1916 Blaney Scout \_\_\_\_\_



Map No. \_\_\_\_\_ Sec. 31 Twp. 25 R. 5  
 Well No. 3 Robinson Fa \_\_\_\_\_  
Sunflower \_\_\_\_\_ Compai \_\_\_\_\_

NORTH



SOUTH

Location \_\_\_\_\_  
 Rig Up \_\_\_\_\_  
 Drilling and remarks  
2600'  
same report  
as 8/17  
Shut Down

**RECORD**  
 Cased \_\_\_\_\_ in. \_\_\_\_\_ Ft.  
 Sand \_\_\_\_\_  
 Gas \_\_\_\_\_  
 Oil \_\_\_\_\_  
 Total Depth \_\_\_\_\_


**PRODUCTION**  
 1st 24 hrs. Nat. \_\_\_\_\_  
 1st 24 hrs. after shot \_\_\_\_\_  
 Gas \_\_\_\_\_ Cu. Ft.  
 Dry Hole \_\_\_\_\_  
 Abandoned \_\_\_\_\_

Date 29 1918 \_\_\_\_\_ Scout  
44 \_\_\_\_\_

Map No. \_\_\_\_\_ Sec. 31 Twp. 25 R. 5

Well No. 3 Robinson Farm \_\_\_\_\_  
Amplifier Company \_\_\_\_\_

NORTH



SOUTH

Location \_\_\_\_\_

Rig Up \_\_\_\_\_

Drilling and remarks

*Same as reported  
8/17*

**RECORD**

Cased \_\_\_\_\_ in. \_\_\_\_\_ Ft.

Sand \_\_\_\_\_

Gas \_\_\_\_\_

Oil \_\_\_\_\_

Total Depth \_\_\_\_\_

**PRODUCTION**

1st 24 hrs. Nat. \_\_\_\_\_

1st 24 hrs. after shot \_\_\_\_\_

Gas \_\_\_\_\_ Cu. Ft.

Dry Hole \_\_\_\_\_

Abandoned \_\_\_\_\_

Date

9/7, 1916


[Signature] Scout

Map No. \_\_\_\_\_ Sec. 31 Twp. 25 R. 3

Well No. 3 Robin Farm \_\_\_\_\_

Sunflower Company \_\_\_\_\_

NORTH



SOUTH

Location \_\_\_\_\_

Rig Up \_\_\_\_\_

Drilling and remarks

Shut Down

**RECORD**

Cased \_\_\_\_\_ in. \_\_\_\_\_ Ft.

Sand \_\_\_\_\_

Gas \_\_\_\_\_

Oil \_\_\_\_\_

Total Depth \_\_\_\_\_

**PRODUCTION**

1st 24 hrs. Nat. \_\_\_\_\_

1st 24 hrs. after shot \_\_\_\_\_

Gas \_\_\_\_\_ Cu. Ft.

Dry Hole \_\_\_\_\_

Abandoned \_\_\_\_\_

Date


9/3 1916 A. C. ... Scout

Map No. \_\_\_\_\_ Sec. 31 Twp. 25 R. 5  
Well No. 3 Robinson Farm  
Sunflower Company

NORTH

WEST

EAST



SOUTH

Location \_\_\_\_\_

Rig Up \_\_\_\_\_

Drilling and remarks

*Still Shut  
Down at  
2600*

RECORD

Cased \_\_\_\_\_ in. \_\_\_\_\_ Ft.

Sand \_\_\_\_\_

Gas \_\_\_\_\_

Oil \_\_\_\_\_

Total Depth \_\_\_\_\_

PRODUCTION

1st 24 hrs. Nat. \_\_\_\_\_

1st 24 hrs. after shot \_\_\_\_\_

Gas \_\_\_\_\_ Cu. Ft.

Dry Hole \_\_\_\_\_


Abandoned \_\_\_\_\_

Date

9/20, 1916 W. M. [Signature] Scout

Map No. \_\_\_\_\_ Sec. 31 Twp. 25 R. 5  
Well No. 3 Robinson Farm  
Sunflower Company

NORTH



SOUTH

Location \_\_\_\_\_  
Rig Up \_\_\_\_\_  
Drilling and remarks

*Shut down  
at 2600*

RECORD

Cased \_\_\_\_\_ in. \_\_\_\_\_ Ft.  
Sand \_\_\_\_\_  
Gas \_\_\_\_\_  
Oil \_\_\_\_\_  
Total Depth \_\_\_\_\_

PRODUCTION

1st 24 hrs. Nat. \_\_\_\_\_  
First 24 hrs. after shot \_\_\_\_\_  
Gas \_\_\_\_\_ Cu. Ft  
Dry Hole \_\_\_\_\_  
Abandoned \_\_\_\_\_


Date 9/26 1916 W. C. C. Co.

Map No. \_\_\_\_\_ Sec. 31, Twp. 25 R. 5

Well No. 3 Robinson Farm

Imperial Company

NORTH



SOUTH

RECORD

Location \_\_\_\_\_

Cased \_\_\_\_\_ in. \_\_\_\_\_ Ft.

Rig Up \_\_\_\_\_

Sand \_\_\_\_\_

Drilling and remarks

Gas \_\_\_\_\_

Oil \_\_\_\_\_

Total Depth \_\_\_\_\_

*Shut Down  
2600*

PRODUCTION

1st 24 hrs. Nat. \_\_\_\_\_

First 24 hrs. after shot \_\_\_\_\_

Gas \_\_\_\_\_ Cu. Ft.

Dry Hole \_\_\_\_\_

Abandoned \_\_\_\_\_

Date

10/3, 1916 J. J. [Signature] Scout

Map No. \_\_\_\_\_ Sec. 31 Twp. 25 R. 5  
Well No. 3 Robinson Farm  
Sunflower Company

NORTH

						o	

WEST

EAST

SOUTH

Location \_\_\_\_\_  
Rig Up \_\_\_\_\_  
Drilling and remarks  
Shut Down

**RECORD**

Cased \_\_\_\_\_ in. \_\_\_\_\_ Ft.  
Sand \_\_\_\_\_  
Gas \_\_\_\_\_  
Oil \_\_\_\_\_  
Total Depth \_\_\_\_\_


**PRODUCTION**

1st 24 hrs. Nat. \_\_\_\_\_  
1st 24 hrs. after shot \_\_\_\_\_  
Gas \_\_\_\_\_ Cu. Ft.  
Dry Hole \_\_\_\_\_  
Abandoned \_\_\_\_\_

Date \_\_\_\_\_  
10/1, 1911 Scout

Map No. \_\_\_\_\_ Sec. 31 Twp. 25 R. 5  
 Well No. 3 Robinson Farm \_\_\_\_\_  
Sunflower Company \_\_\_\_\_

NORTH



SOUTH

RECORD

Location \_\_\_\_\_  
 Rig Up \_\_\_\_\_  
 Drilling and remarks \_\_\_\_\_

Cased \_\_\_\_\_ in. \_\_\_\_\_ Ft.  
 Sand 2445 - 2460  
 Gas \_\_\_\_\_  
 Oil \_\_\_\_\_  
 Total Depth \_\_\_\_\_

*Plugged back  
 from 2600 to  
 2460' and  
 made well estimate  
 at 60 bbls per  
 day*

PRODUCTION

1st 24 hrs. Nat. \_\_\_\_\_  
 First 24 hrs. after shot \_\_\_\_\_  
 Gas \_\_\_\_\_ Cu. Ft.  
 Dry Hole \_\_\_\_\_  
 Abandoned \_\_\_\_\_

Date

10/18, 1916 Alford Scout